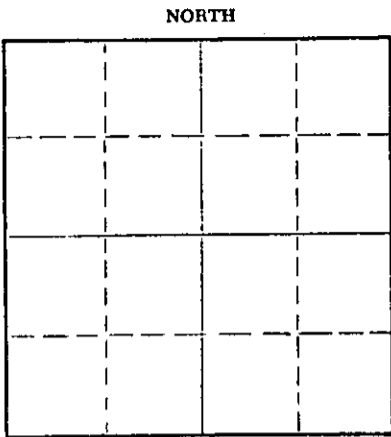


WELL PLUGGING RECORD

Give All Information Completely
Make Required Affidavit
Mail or Deliver Report to:
Conservation Division
State Corporation Commission
211 No. Broadway
Wichita, Kansas

Harper County. Sec. 8 Twp. 32S Rge. 9W (E) (W)
Location as "NE/CNWXSWX" or footage from lines NW NW SW
Lease Owner Mull Drilling Company, Inc.
Lease Name S. J. Davis Well No. 1
Office Address P. O. Box 393, Ness City, Kansas
Character of Well (completed as Oil, Gas or Dry Hole)
Date well completed 19
Application for plugging filed 19
Application for plugging approved 19
Plugging commenced 3-30-64 19
Plugging completed 4-2-64 19
Reason for abandonment of well or producing formation Dry



Locate well correctly on above
Section Plat

If a producing well is abandoned, date of last production 19
Was permission obtained from the Conservation Division or its agents before plugging was commenced? Yes

Name of Conservation Agent who supervised plugging of this well Archie V. Elving
Producing formation Depth to top Bottom Total Depth of Well PBL349 Feet
Show depth and thickness of all water, oil and gas formations.

OIL, GAS OR WATER RECORDS

CASING RECORD

FORMATION	CONTENT	FROM	TO	SIZE	PUT IN	PULLED OUT
				8 5/8	160	None
				5 1/2	None	3433'

Describe in detail the manner in which the well was plugged, indicating where the mud fluid was placed and the method or methods used in introducing it into the hole. If cement or other plugs were used, state the character of same and depth placed, from feet to feet for each plug set.

Cleaned out cellar. Rigged up unit. Measured T. D. Sanded to 4300' and 5 sacks of cement.

Rigged up jacks. Working pipe. Shot pipe at 3600'. Working pipe. Shot pipe at 3500'. Working pipe. Shot pipe at 3435'. Pulling pipe.

Pulling pipe.

Plugging well at 250'. Build 18' rock bridge and 50 sacks of cement mudded to 40'. Build 10' rock bridge and 10 sacks of cement.

RECEIVED
STATE CORPORATION COMMISSION

APR 8 1964
4-8-64

CONSERVATION DIVISION
Wichita, Kansas

(If additional description is necessary, use BACK of this sheet)

Name of Plugging Contractor Forbes Casing Pulling, Inc.
Address P. O. Box 221 Great Bend, Kansas

STATE OF Kansas, COUNTY OF Barton, ss.
J. O. Forbes (employee of owner) or (owner or operator) of the above-described well, being first duly sworn on oath, says: That I have knowledge of the facts, statements, and matters herein contained and the log of the above-described well as filed and that the same are true and correct. So help me God.

(Signature) J. O. Forbes
P. O. Box 221 Great Bend, Kansas
(Address)

SUBSCRIBED AND SWORN TO before me this 6 day of April, 1964

(Signature)
Notary Public.

My commission expires May 27, 1964

ROTARY DRILLERS LOG

COMPANY : Mull Drilling Company, Inc. ROTARY DRILLING COMMENCED: 2-19-57
 Wichita, Kansas

CONTRACTOR : Mull Drilling Company, Inc. ROTARY DRILLING COMPLETED: 3-4-57
 Wichita, Kansas

CASING RECORD : Set 8 5/8" @ 160' cemented with 150 sacks cement.
 LOCATION: S. J. DAVIS #1
 NW NW SW OF Sec. 8-32S-9W
 Harper County, Kansas

Set 5 1/2" @ 4350' cemented with 150 sacks cement.


(Figures indicate bottom of formation - measurements from top of Rotary Bushing)

Sand	20
Red Bed	600
Shale & Shells	1380
Lime	1510
Lime & Shale	3937
Lime	4136
Lime & Shale	4325
Lime (Mississippi)	4350' R.T.D.

RECEIVED
 STATE CORPORATION COMMISSION
 APR 16 1964
 4-16-64
 CONSERVATION DIVISION
 Wichita, Kansas

I hereby certify that this is a true and correct copy of the above log to the best of my knowledge.

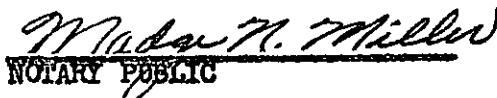
MULL DRILLING COMPANY, INC.

BY  ASSIST. TREAS.
 JOSEPH B. BRUNGARDT, JR.

STATE OF KANSAS)
) SS
 COUNTY OF SEDGWICK)

Subscribed and sworn to before me this 7th day of March, 1957.




 NOTARY PUBLIC

MY COMMISSION EXPIRES: FEBRUARY 24, 1960.