


15.135.7/116

STATE OF KANSAS
STATE CORPORATION COMMISSION
CONSERVATION DIVISION
P. O. BOX 17027
WICHITA, KANSAS 67217

FORM CP-4

WELL PLUGGING RECORD



Locate well correctly on above Section Plat

Ness County, Sec. 33 Twp. 18S Rge. 21W (E) (W)

Location as "NE/CNW/SW" or footage from lines C N/2 NW/4

Lease Owner The National Oil Company

Lease Name Schniepp Well No. 1

Office Address Suite 550 O.W. Garvey Building Wichita, Ks

Character of Well (completed as Oil, Gas or Dry Hole) Dry hole 67202

Date well completed November 15 - 12-15- 1975

Application for plugging filed verbal application 19

Application for plugging approved verbal approval 19

Plugging commenced November 14 - 12-14 1975

Plugging completed November 14 - 12-14 1975

Reason for abandonment of well or producing formation

If a producing well is abandoned, date of last production 19

Was permission obtained from the Conservation Division or its agents before plugging was commenced? yes

Name of Conservation Agent who supervised plugging of this well Leo F. Massey

Producing formation Depth to top Bottom Total Depth of Well 4,235 Feet

Show depth and thickness of all water, oil and gas formations.

OIL, GAS OR WATER RECORDS

CASING RECORD

FORMATION	CONTENT	FROM	TO	SIZE	PUT IN	PULLED OUT
				8 5/8"	292'	none

Describe in detail the manner in which the well was plugged, indicating where the mud fluid was placed and the method or methods used in introducing it into the hole. If cement or other plugs were used, state the character of same and depth placed, from feet to feet for each plug set.

Squeezed 8 5/8" with 125 sxs cement. (60/40 Pozmix cement)

Plugging operations accomplished utilizing Halliburton Oil Well Pump Truck through 4 1/2 inch drill pipe.

RECEIVED
STATE CORPORATION COMMISSION
WICHITA, KANSAS
DEC 23 1975
12-23-75
CONSERVATION DIVISION
Wichita, Kansas

Name of Plugging Contractor H-30, INC. (If additional description is necessary, use BACK of this sheet)

Address 200 North Main Wichita, Kansas 67202

STATE OF Kansas COUNTY OF Sedgwick ss.

I, Dean Britting - Agent (Employer of owner) or (Owner or operator) of the above-described

well, being first duly sworn on oath, says: That I have knowledge of the facts, statements, and matters herein contained and the log of the above-described well as filed and that the same are true and correct. So help me God.


(Signature) Dean Britting

200 North Main Wichita, Kansas 67202 (Address)

Subscribed and sworn to before me this 17th day of December 1975

My commission expires June 30, 1978

Elsie Willison Notary Public



KANSAS GEOLOGICAL SOCIETY
 KANSAS WELL LOG BUREAU - KANSAS WELL SAMPLE BUREAU
 KANSAS GEOLOGICAL SOCIETY BUILDING
 508 EAST MURDOCK - WICHITA, KANSAS

15.135.2116.0000

COMPANY **The National Oil Company**

SEC. **33 T 18S R 21W**
 LOG. **C-N/2-NW/4**


FARM **Schniepp** NO. **1**

TOTAL DEPTH **4,235'**

COUNTY **Ness**

COMM. **December 4, 1975**

COMP. **December 15, 1975**



SHOT OR TREATED

CONTRACTOR **H-30, INC.**

ISSUED

CASING

20	10			ELEVATION	2,118'KB
15	8 5/8"	292'	cemented w/225 sxs cement		
12	6				
13	5			PRODUCTION	

FIGURES INDICATE BOTTOM OF FORMATIONS

Shale and Sand	760'
Shale	1,347'
Anhydrite	1,379'
Shale	2,185'
Shale and Lime	2,745'
Lime and Shale	3,102'
Shale and Lime	3,275'
Lime	3,656'
Lime and Shale	3,821'
Lime	4,235'
Rotary Total Depth	4,235'

I hereby certify the above and foregoing to be a true and correct log of the above described well as shown by the drilling reports.


H-30, INC.

Dean Britting

 Dean Britting

State of Kansas }
 County of Sedgwick } ss:

Subscribed and Sworn to before me a Notary Public in and for said county and state this 17th day of December, 1975.



Elsie Willison

 Elsie Willison -- Notary Public

My Commission Expires:
 June 30, 1978

RECEIVED
 STATE COMMISSION COMMERCIAL
 DEC 25 1975
 CONSERVATION DIVISION
 Wichita, Kansas