

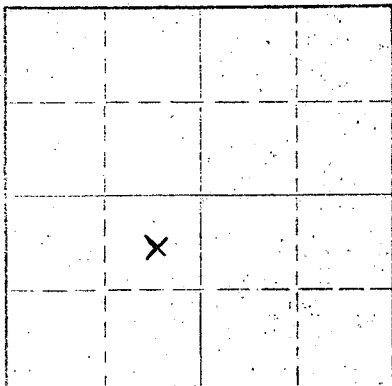
STATE OF KANSAS
STATE CORPORATION COMMISSION

Form CP-4

Give All Information Completely
Make Required Affidavit
Mail or Deliver Report to:
Conservation Division
State Corporation Commission
P. O. Box 17027
Wichita, Kansas 67217
NORTH

WELL PLUGGING RECORD

Barber County, Sec. 14 Twp. 32 Rge. 15 (E) W (W)
Location as "NE/CNW4SW4" or footage from lines C NE SW
Lease Owner Walters Drilling Co.
Lease Name Swayden Well No. # 1
Office Address 400 Ins. Bldg.; Wichita, Ks. 67202
Character of Well (completed as Oil, Gas or Dry Hole) Oil
Date well completed February 12 19 65
Application for plugging filed December 4 19 72
Application for plugging approved December 5 19 72
Plugging commenced December 14 19 72
Plugging completed December 23 19 72
Reason for abandonment of well or producing formation Oil production depleted
If a producing well is abandoned, date of last production October 24 19 72
Was permission obtained from the Conservation Division or its agents before plugging was commenced? Yes



Locate well correctly on above
Section Plat

Name of Conservation Agent who supervised plugging of this well Russell Biberstein
Producing formation Viola, Marmaton, Simpson Depth to top Bottom Total Depth of Well 5056 Feet
Show depth and thickness of all water, oil and gas formations.

OIL, GAS OR WATER RECORDS

CASING RECORD

FORMATION	CONTENT	FROM	TO	SIZE	PUT IN	PULLED OUT
				8 5/8"	216	None
				5 1/2"	5051	3709

Describe in detail the manner in which the well was plugged, indicating where the mud fluid was placed and the method or methods used in introducing it into the hole. If cement or other plugs were used, state the character of same and depth placed, from feet to feet for each plug set.


December 14, 1972 Plugged off bottom. Dumped sand to 4600'.
Mixed and dumped 5 sx of cement.
December 23, 1972 Plugged off top. Set 10' rock bridge at 360'.
Filled 8 5/8" surface casing from 360' to
base of cellar with 3000 lb. ready-mix concrete.

RECEIVED
STATE CORPORATION COMMISSION
JAN 10 1973
1-10-73
CONSERVATION DIVISION
Wichita, Kansas

(If additional description is necessary, use BACK of this sheet)
Name of Plugging Contractor RUSS CASING PULLING, INC.
Address P. O. Box 1082 ; Great Bend, Kansas 67530

STATE OF KANSAS COUNTY OF SEDGWICK
Robert F. Walters, Mng. Partner, Walters Drilling Co. (Employee of owner) or (owner or operator) of the above-described well, being first duly sworn on oath, says: That I have knowledge of the facts, statements, and matters herein contained and the log of the above-described well as filed and that the same are true and correct. So help me God.

(Signature) Robert Walters
Robert F. Walters
400 Insurance Building, Wichita, Kansas 67202
(Address)



Subscribed and sworn to before me this 8th day of January 19 73
June 10, 1973
Ruth Every, Notary Public.
My commission expires

DRILLER'S LOG

RECEIVED
STATE CORPORATION COMMISSION
JUL 6 - 1972
12-6-72
CONSERVATION DIVISION
Wichita, Kansas

COMPANY: FERGUSON OIL COMPANY
522 Union Center Building
Wichita, Kansas

WELL NAME: SWAYDEN #1
C NE SW SEC. 14-32S-15W
Barber County, Kansas

CONTRACTOR: WALTERS DRILLING CO.
510 Orpheum Building
Wichita, Kansas

ROTARY DRILLING COMMENCED: January 27, 1965

ROTARY DRILLING COMPLETED: February 12, 1965

ELEVATION: 1999 KB
1996 DF
1994 GL

CASING RECORD: 8 5/8" @ 216' w/ 160 sx.


LOG

0 - 220	Shale and Sand Streaks
220 - 1350	Shale
1350 - 1860	Sandy Shale
1860 - 2145	Shale and Shells
2145 - 2390	Lime and Shale
2390 - 2505	Lime
2505 - 2650	Lime and Shale
2650 - 2850	Lime
2850 - 3114	Lime and Shale
3114 - 3280	Shale and Lime
3280 - 3465	Shale - Lime Streaks
3465 - 3780	Shale and Lime
3780 - 4050	Shale
4050 - 4150	Shale and Lime
4150 - 4205	Shale and Lime - Sand Streaks
4205 - 4460	Lime
4460 - 4525	Lime and Shale
4525 - 4610	Lime
4610 - 4666	Lime and Shale
4666 - 4745	Lime
4745 - 4765	Lime and Shale
4765 - 4785	Lime, Sand and Chert
4785 - 4820	Lime
4820 - 4936	Lime and Shale
4936 - 5052	Lime
5052 - 5056	Sand
<u>5056</u>	<u>Rotary Total Depth</u>

The undersigned, Robert F. Walters, hereby certifies, in behalf of said company that the above log is a true and correct log of the formations encountered in drilling the above well as reflected by the Daily Drilling Reports.

WALTERS DRILLING CO.


BY:


ROBERT F. WALTERS, Partner

STATE OF KANSAS)
) ss:
COUNTY OF SEDGWICK)

BE IT REMEMBERED that, on this 17th day of February, 1965, before me, the undersigned, a Notary Public duly commissioned in and for the State and County aforesaid, came Robert F. Walters, known to me to be the same person who executed the foregoing instrument as Partner and in behalf of the Walters Drilling Co. and he duly acknowledged the execution of the same for himself and for said company.

IN WITNESS WHEREOF, I have hereunto set my hand and official seal on the day and year last above written.



My Commission Expires:
October 4, 1967

Juanita M. Green

Juanita M. Green, Notary Public

RECEIVED
STATE CORPORATION COMMISSION
DEC 6 - 1962
12-6-72
CONSERVATION DIVISION
Wichita, Kansas