

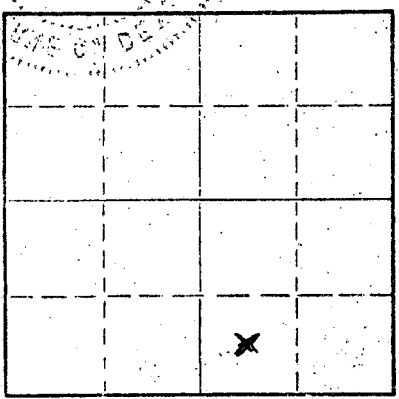
15-007-3070-0000

STATE OF KANSAS  
STATE CORPORATION COMMISSION

Form CP-4

Give All Information Completely  
Make Required Affidavit  
Mail or Deliver Report to:  
Conservation Division  
State Corporation Commission  
P. O. Box 17027  
Wichita, Kansas 67217  
NORTH

WELL PLUGGING RECORD



Locate well correctly on above Section Flat

Barber County, Sec 14 Twp 32S Rge. 15 (E) W (W)  
Location as "NE/CNW/SW" or footage from lines C SW SE  
Lease Owner Ferguson Oil Co., Inc.  
Lease Name Larkin Well No. #2  
Office Address 2700 Liberty Tower ; Oklahoma City, Okla. 73102  
Character of Well (completed as Oil, Gas or Dry Hole) Oil  
Date well completed July 1965  
Application for plugging filed August 2 1972  
Application for plugging approved August 1972  
Plugging commenced August 10 1972  
Plugging completed August 19 1972  
Reason for abandonment of well or producing formation Oil depleted

If a producing well is abandoned, date of last production June 1972  
Was permission obtained from the Conservation Division or its agents before plugging was commenced? Yes

Name of Conservation Agent who supervised plugging of this well Russell Biberstein  
Producing formation Viola Depth to top 4941' Bottom Total Depth of Well 5010' Feet  
Show depth and thickness of all water, oil and gas formations.

OIL, GAS OR WATER RECORDS

CASING RECORD

FORMATION	CONTENT	FROM	TO	SIZE	PUT IN	PULLED OUT
Surface rocks				8 5/8"	272	None
Viola	oil depleted	4941'	5010	5 1/2"	5000	4010

Describe in detail the manner in which the well was plugged, indicating where the mud fluid was placed and the method or methods used in introducing it into the hole. If cement or other plugs were used, state the character of same and depth placed, from feet to feet for each plug set.

August 10, 1972 Plugged off bottom. Set Baker cast iron bridge plug at 4591'. Dumped 60 gallons of sand and mixed and dumped 10 sx of cement on top of bridge.  
August 19, 1972 Plugged off top. Set 10" rock bridge at 250'. Filled 8 5/8" surface casing from 250' to base of cellar with 3000 lb. P.S.I. ready-mix concrete.

RECEIVED  
STATE CORPORATION COMMISSION  
AUG 29 1972  
8-29-72  
CONSERVATION DIVISION  
Wichita, Kansas

(If additional description is necessary, use BACK of this sheet)

Name of Plugging Contractor RUSS CASING PULLING, INC.  
Address P. O. Box 1082 ; Great Bend, Kansas 67530

STATE OF KANSAS, COUNTY OF SEDGWICK, ss.  
Robert F. Walters


well, being first duly sworn on oath, says: That I have knowledge of the facts, statements, and matters herein contained and the log of the above described well as filed and that the same are true and correct. So help me God.

(Signature) Robert F. Walters

(Address)

Subscribed and sworn to before me this 28th day of August, 1972

Laverne G. Detert  
Notary Public.



DRILLER'S LOG

COMPANY: FERGUSON OIL COMPANY ET AL  
1505 WICHITA PLAZA BUILDING  
WICHITA, KANSAS

WELL NAME: LARKIN #2  
C SW/4 SE/4 SEC. 14-32S-15W  
BARBER COUNTY, KANSAS

CONTRACTOR: WALTERS DRILLING CO.  
510 ORPHEUM BUILDING  
WICHITA, KANSAS

ROTARY DRILLING COMMENCED: JUNE 22, 1965  
ROTARY DRILLING COMPLETED: JULY 5, 1965

ELEVATION: 1983 KB

CASING RECORD: 8 5/8" set @ 272' w/ 200 sacks

LOG


0 - 150	Surf. Clay and Sand
150 - 275	Shale and Sand Stks.
275 - 930	Red Bed
930 - 990	Anhydrite
990 - 1010	Shale and Shells
1010 - 1390	Shale
1390 - 2115	Shale and Shells
2115 - 2305	Lime and Shale
2305 - 2400	Lime
2400 - 2905	Lime and Shale
2905 - 3105	Shale
3105 - 3295	Lime and Shale
3295 - 3595	Shale and Lime
3595 - 3785	Lime and Shale
3785 - 4040	Shale and Lime
4040 - 4175	Lime and Shale
4175 - 4261	Shale and Lime
4261 - 4460	Lime and Shale
4460 - 4815	Lime
4815 - 4854	Lime and Shale
4854 - 4900	Lime
4900 - 4955	Lime and Chert
4955 - 5010	Lime
<u>5010</u>	<u>Rotary Total Depth</u>

RECEIVED  
STATE CORPORATION COMMISSION  
AUG 3 1972  
8-3-72  
CONSERVATION DIVISION  
Wichita, Kansas

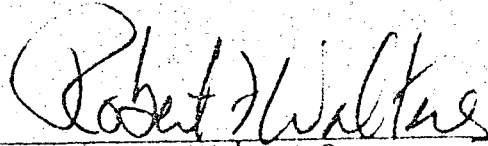
The undersigned, Robert F. Walters, hereby certifies, in behalf of said company that the above log is a true and correct log of the formations encountered in drilling the above well as reflected by the Daily Drilling Reports.

WALTERS DRILLING CO.

Subscribed and sworn to before me  
this 7th day of July, 1965.

  
Juchita M. Green, Notary Public

BY

  
Robert F. Walters, Partner

My Commission Expires:  
October 4, 1967