

15-007-3468-0000

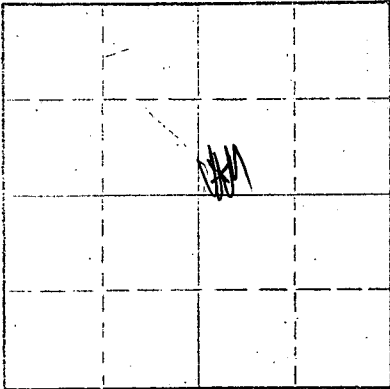
STATE OF KANSAS
STATE CORPORATION COMMISSION

Form CP-4

Give All Information Completely
Make Required Affidavit
Mail or Deliver Report to:
Conservation Division
State Corporation Commission
P. O. Box 17027
Wichita, Kansas 67217
NORTH

WELL PLUGGING RECORD

Barber County. Sec. 14 Twp. 32 Rge. 15 (E) W (W)
Location as "NE/CNW4SW4" or footage from lines: SE NW
Lease Owner Walters Drilling Co.
Lease Name Skinner "A" Well No. # 1
Office Address 400 Ins. Bldg. ; Wichita, Ks. 67202
Character of Well (completed as Oil, Gas or Dry Hole) _____
Date well completed January 14 1965
Application for plugging filed December 4 1972
Application for plugging approved December 5 1972
Plugging commenced December 23 1972
Plugging completed January 2 1973
Reason for abandonment of well or producing formation Oil production depleted
If a producing well is abandoned, date of last production November 10 1972
Was permission obtained from the Conservation Division or its agents before plugging was commenced? Yes



Locate well correctly on above Section Plat

Name of Conservation Agent who supervised plugging of this well Russell Biberstein
Producing formation Maquoketa Depth to top _____ Bottom _____ Total Depth of Well 5235 Feet
Show depth and thickness of all water, oil and gas formations.

OIL, GAS OR WATER RECORDS

CASING RECORD

FORMATION	CONTENT	FROM	TO	SIZE	PUT IN	PULLED OUT
				8 5/8"	216	None
				5 1/2"	5145	3802

Describe in detail the manner in which the well was plugged, indicating where the mud fluid was placed and the method or methods used in introducing it into the hole. If cement or other plugs were used, state the character of same and depth placed, from _____ feet to _____ feet for each plug set.


December 23, 1972 Plugged off bottom. Dumped sand to 4900'. Mixed and dumped 5 sx of cement.
January 2, 1973 Plugged off top. Set 10' rock bridge at 360'. Filled hole and casing from 360' to base of cellar with 3000 lb. ready-mix concrete.

RECEIVED
STATE CORPORATION COMMISSION
JAN 10 1973
1-10-73
CONSERVATION DIVISION
Wichita, Kansas

(If additional description is necessary, use BACK of this sheet)
Name of Plugging Contractor RUSS CASING PULLING, INC.
Address P. O. Box 1082 ; Great Bend, Kansas 67530

STATE OF KANSAS COUNTY OF SEDGWICK, ss.
Robert F. Walters, Mng. Part., Walters Drilling Co. (employee of owner) or (owner or operator) of the above-described well, being first duly sworn on oath, says: That I have knowledge of the facts, statements, and matters herein contained and the log of the above-described well as filed and that the same are true and correct. So help me God.

(Signature) Robert F. Walters
Robert F. Walters
400 Insurance Building, Wichita, Kansas 67202
(Address)



Subscribed and sworn to before me this 8th day of January 19 73
My commission expires June 10, 1973
Ruth Every Notary Public.

DRILLER'S LOG

COMPANY: WALTERS DRILLING CO. & FERGUSON OIL CO.
510 Orpheum Building
Wichita, Kansas

WELL NAME: SKINNER #1
100' west C SE NW Sec. 14-32S-15W
BARBER COUNTY, KANSAS

CONTRACTOR: WALTERS DRILLING CO.
510 ORPHEUM BUILDING
WICHITA, KANSAS

ROTARY DRILLING COMMENCED: NOVEMBER 11, 1964

ROTARY DRILLING COMPLETED: NOVEMBER 30, 1964

CASING RECORD: 8 5/8" @ 216' w/ 160 sacks cement

ELEVATION: 2018 KB
2015 DF
2013 GL

LOG


0 - 72	Soil & Clay
72 - 95	Sand
95 - 560	Shale & Shells
560 - 1130	Red Bed & Shale
1130 - 1845	Shale & Red Bed
1845 - 2085	Shale & Shells
2085 - 2250	Shale & Lime
2250 - 2952	Lime & Shale
2952 - 3125	Shale
3125 - 3330	Shale & Shells
3330 - 3476	Shale & Lime
3476 - 3700	Lime & Shale
3700 - 3740	Shale & Lime
3740 - 3985	Shale
3985 - 4200	Shale & Lime
4200 - 4273	Shale
4273 - 4310	Lime
4310 - 4380	Lime & Shale
4380 - 4648	Lime
4648 - 4694	Lime & Shale
4694 - 4770	Lime
4770 - 4810	Lime & Shale
4810 - 4923	Lime
4923 - 4978	Lime & Shale
4978 - 5079	Lime
5079 - 5149	Sand
5149 - 5184	Shale
5184 - 5235	Lime
<u>5235</u>	<u>Rotary Total Depth</u>

RECEIVED
STATE CORPORATION COMMISSION
DEC 6 - 1964
12-6-72
CONSERVATION DIVISION
Wichita, Kansas

The undersigned, Robert F. Walters, hereby certifies, in behalf of said company that the above log is a true and correct log of the formations encountered in drilling the above well as reflected by the Daily Drilling Reports.

WALTERS DRILLING CO.

By




Robert F. Walters, Partner

STATE OF KANSAS)
) ss:
COUNTY OF SEDGWICK)

BE IT REMEMBERED that, on this 7th day of December, 1964, before me, the undersigned, a Notary Public duly commissioned in and for the State and County aforesaid came Robert F. Walters, known to me to be the same person who executed the foregoing instrument as Partner and in behalf of the Walters Drilling Co. and he duly acknowledged the execution of the same for himself and for said company.

IN WITNESS WHEREOF, I Have hereunto set my hand and official seal on the day and year last above written.

My Commission Expires:
October 4, 1967



Juanita M. Green

Juanita M. Green, Notary Public

RECEIVED
STATE CORPORATION COMMISSION
DEC 6 - 1964
12-6-72
CONSERVATION DIVISION
Wichita, Kansas