

15-077-20856-0000

STATE OF KANSAS
STATE CORPORATION COMMISSION
200 Colorado Derby Bldg.
Wichita, Kansas 67202

Form CP-4
Rev. 12-15-80

WELL PLUGGING RECORD

Give All Information Completely
Make Required Affidavit

COUNTY Harper SEC. 10 TWP. 32S RGE. 9 XXXW
Location as in quarters or footage from lines:
495' FNL & 330' FWL

Lease Owner Ram Petroleum Corporation
Lease Name Reber Well No. 1
Office Address 1260 KSB&T Building, Wichita, KS 67202
Character of Well (Completed as Oil, Gas or Dry Hole): Dry Hole
Date Well Completed November 23, 1982
Application for plugging filed Verbal application
Plugging commenced November 23, 1982
Plugging completed November 23, 1982
Reason for abandonment of well or producing formation Dry Hole

Locate Well
correctly on above
Section Platt.

Was permission obtained from the Conservation Division or it's
Agent's before plugging was commenced? Yes

Name of Conservation Agent who supervised plugging of this well M. V. Lesley

Producing formation _____ Depth to top _____ bottom _____ T.D. 4440'

Show depth and thickness of all water, oil and gas formations.


OIL, GAS OR WATER RECORDS

Casing Record

Formation	Content	From	To	Size	Put in	Pulled Out
				8-5/8"	356'	none

Describe in detail the manner in which the well was plugged, indicating where the mud
fluid was placed and the method or methods used in introducing it into the hold. If cement
or other plugs were used, state the character of same and depth placed, from _____ feet
to _____ feet for each plug set.

360' - 40 sxs
40' - 10 sxs
R.H. - 10 sxs
M.H. - 5 sxs



(If additional description is necessary, use BACK of this sheet)


Name of Plugging Contractor Sun Oilwell Cementing, Inc.
Box 169, Great Bend, KS 67530

STATE OF Kansas COUNTY OF Sedgwick, ss.

Gary Younger (~~employee~~ of owner) or (~~owner~~) of the
above-described well, being first duly sworn on oath, says: That I have knowledge of the
facts, statements, and matters herein contained and the log of the above-described well as
filed and that the same are true and correct. So help me God.

(Signature) [Signature]
251 N. Water, #10, Wichita, Ks.
(Address) 67202

SUBSCRIBED AND SWORN TO before me this 6th day of December, 1982



My Commission expires: May 12, 1984

Coleen B. Thomas
Coleen B. Thomas - Notary Public.

KANSAS DRILLERS LOG

COMPANY Ram Petroleum Corporation

SEC. 10 T. 32S R. 9W

FARM Reber

NO. 1

LOC. 495' FNL & 330' FWL

COUNTY Harper

ROTARY TOTAL DEPTH 4440'

COMM. November 15, 1982

COMP. November 23, 1982

CONTRACTOR H-30, INC. (Rig #3)

ISSUED December 6, 1982

CASING

10 3/4"

8 5/8" - set at 356' cemented w/250 sxs cement

5 1/2"

4 1/2"

ELEVATION 1504' K.B.

FIGURES INDICATE BOTTOM OF FORMATIONS

Red Bed	760'
Lime and Shale	1423'
Shale and Lime	1940'
Lime and Shale	4440'
Rotary Total Depth	4440'


I hereby certify the above and foregoing to be a true and correct log of the above described well as shown by the drilling reports.

H-30, INC.

Gary Younger
Gary Younger

State of Kansas)
) ss:
County of Sedgwick)

Subscribed and Sworn to before me, a Notary Public, in and for said county and state this 6th day of December, 1982.



Coleen B. Thomas
Coleen B. Thomas

My Commission Expires: May 12, 1984

RECEIVED
STATE CORPORATION COMMISSION
DEC 16 1982
12-16-82
UNSERIALIZED DIVISION
Wichita, Kansas