

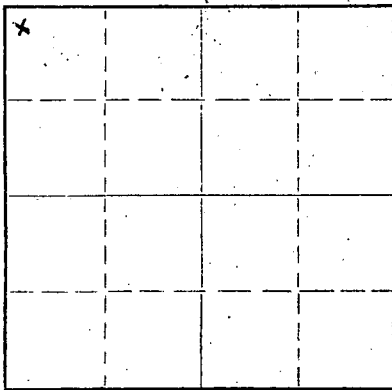
15-077-08981-0003

STATE OF KANSAS
STATE CORPORATION COMMISSION

WELL PLUGGING RECORD

Give All Information Completely
Make Required Affidavit
Mail or Deliver Report to:
Conservation Division
State Corporation Commission
211 No. Broadway
Wichita, Kansas

NORTH



Locate well correctly on above
Section Plat

Harper County. Sec. 9 Twp. 32 Rge. 9 (E) W (W)
Location as "NE/CNW/SW" or footage from lines. NW NW NW
Lease Owner Mull Drilling Co. Inc.
Lease Name Coryell Well No. 2
Office Address 670 N. 4th. Natl. Bank Bldg. Wichita, Kansas
Character of Well (completed as Oil, Gas or Dry Hole) Oil And Abandoned
Date well completed 4 month of _____ 1957
Application for plugging filed 10-22 1960
Application for plugging approved 10-22 1960
Plugging commenced 10-24 1960
Plugging completed 10-27 1960
Reason for abandonment of well or producing formation production dropped to almost nothing.

If a producing well is abandoned, date of last production 1021 1960
Was permission obtained from the Conservation Division or its agents before plugging was commenced? Yes

Name of Conservation Agent who supervised plugging of this well Fred Hampel
Producing formation Miss. Depth to top _____ Bottom _____ Total Depth of Well 4362' Feet
Show depth and thickness of all water, oil and gas formations.

OIL, GAS OR WATER RECORDS

CASING RECORD

FORMATION	CONTENT	FROM	TO	SIZE	PUT IN	PULLED OUT

Describe in detail the manner in which the well was plugged, indicating where the mud fluid was placed and the method or methods used in introducing it into the hole. If cement or other plugs were used, state the character of same and depth placed, from _____ feet to _____ feet for each plug set.

Sanded well back from 4362' to 4280' Dumped 5 sacks cement on top of sand. Pulled casing out of hole, and mudded hole with mud to 160' Made a 10' rock bridge, and dumped 20 sacks cement on top of bridge. Mudded to 35' made a 10' rock bridge and dumped 10 sacks cement on bridge. This completed plugging hole.

(If additional description is necessary, use BACK of this sheet)


Name of Plugging Contractor Wilson Inc.
Address Stafford, Kansas

STATE OF KANSAS, COUNTY OF SEDGWICK, ss.
Joseph O. Butts (employee of owner) or (owner or operator) of the above-described well, being first duly sworn on oath, says: That I have knowledge of the facts, statements, and matters herein contained and the log of the above-described well as filed and that the same are true and correct. So help me God.


(Signature) Joseph O. Butts Prod. Dept.
Mull Drilling Company, Inc. - Wichita, Kans.
(Address)

SUBSCRIBED AND SWORN TO before me this 7th day of November, 19 60

My commission expires January 28, 1961



Robert Zimmerman
Notary Public.



ROTARY DRILLERS LOG

COMPANY : MULL DRILLING CO., INC. ROTARY DRILLING COMMENCED: 4-9-57
 Wichita, Kansas

CONTRACTOR : MULL DRILLING CO., INC. ROTARY DRILLING COMPLETED: 4-21-57
 Wichita, Kansas

GASING RECORD : Set 8 5/8" Csg. @ 160' LOCATION: CORYELL #2
 cemented with 125 sacks cement. NW NW NW of Sec. 9-32S-9W
 Harper County, Kansas

Set 5 1/2" @ 4362' cemented
 with 150 sacks cement.

(Figures indicate bottom of formation -- measurements from top of Rotary Bushing)

Clay	20
Red Rock	160
Red Bed	550
Shale & Shells	1100
Lime & Shale	3739
Lime	3795
Shale & Lime	3885
Lime	4166
Lime & Shale	4295
Lime (Mississippi)	4362' R.T.D.

I hereby certify that this is a true and correct copy of the above log to the best of my knowledge.

MULL DRILLING CO., INC.

Joseph B. Brungardt Jr. ASST. TRES.
 JOSEPH B. BRUNGARDT JR.

STATE OF KANSAS)
) SS
 COUNTY OF SEDGWICK)

Subscribed and sworn to before me this 24th day of April, 1957.



Ethel Zimmerman
 NOTARY PUBLIC

VEDA
 COMMISSION

11-8-1960
 DIVISION
 Kansas