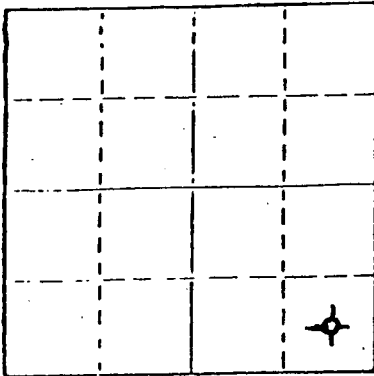


15-007-20839-00-00

STATE OF KANSAS  
STATE CORPORATION COMMISSION

## WELL PLUGGING RECORD

Give All Information Completely  
Make Required Affidavit  
Mail or Deliver Report to  
Conservation Division  
State Corporation Comm.  
245 North Water  
Wichita, KS 67202

Locate well correctly on above  
Section Plat

Barber County. Sec. 21 Twp. 32s Rge. 13WE/W  
Location as "NE/CNW/SW" or footage from lines  
C SE SE

Lease Owner Patton Oil Company  
Lease Name Hopkins Well No. 1  
Office Address Suite 200, 5660 So. Syracuse Circle, Englewood, Co.  
Character of Well (Completed as Oil, Gas or Dry Hole) Dry Hole

Date Well completed 2-18-80 19  
Application for plugging filed 2-18-80 19  
Application for plugging approved 2-18-80 19  
Plugging commenced 2-18-80 19  
Plugging completed 2-18-80 19  
Reason for abandonment of well or producing formation Dry Hole

If a producing well is abandoned, date of last production  
N/A 19

Was permission obtained from the Conservation Division or  
its agents before plugging was commenced? yes

Name of Conservation Agent who supervised plugging of this well W. T. Owen  
Producing formation Depth to top Bottom Total Depth of Well 4505  
Show depth and thickness of all water, oil and gas formations.

## OIL, GAS OR WATER RECORDS

## CASING RECORD

| FORMATION | CONTENT | FROM | TO | SIZE   | PUT IN | PULLED OUT |
|-----------|---------|------|----|--------|--------|------------|
| Sand      |         |      |    | 8 5/8" | 407'   | none       |
|           |         |      |    |        |        |            |
|           |         |      |    |        |        |            |

Describe in detail the manner in which the well was plugged, indicating where the mud fluid was placed and the method or methods used in introducing it into the hold. If cement or other plugs were used, state the character of same and depth placed, from feet to feet for each plug set.

390' 40 sx  
40' 10 sx  
RH 5 sx

(If additional description is necessary, use BACK of this sheet)

Name of Plugging Contractor Service Company

STATE OF Kansas COUNTY OF Sedgwick  
Paul A. Seymour, Jr. (employee of owner) or (owner/operator)  
of the above-described well, being first duly sworn on oath, says: That I have knowledge of the facts, statements, and matters herein contained and the log of the above-described well as filed and that the same are true and correct. So help me God.

(Signature) Paul A. Seymour, Jr.  
Box 8287, Munger Station, Wichita, KS 67208  
(Address)

SUBSCRIBED AND SWORN TO before me this 18th day of February, 19 80

RUTH M. BASSETT  
STATE NOTARY PUBLIC

Sedgwick County, Kansas  
My commission expires May 30, 1983

Ruth M. Bassett Notary Public.

# BIG SPRINGS DRILLING, INC.

SUITE 29 • 400 NORTH WOODLAWN • (316) 681-1732

P.O. BOX 8287  
MUNGER STATION  
WICHITA, KANSAS 67208

February 18, 1980

## DRILLERS LOG

Re: Hopkins # 1  
C SE SE  
Sec. 21-Twp 32s- Rq 13W  
Barber County, Kansas


OPERATOR: Patton Oil Company  
CONTRACTOR: Big Springs Drilling, Inc.  
COMMENCED: 2-2-80  
COMPLETED: 2-18-80

Surface Pipe: Set 407' of 8 5/8" w/300 sx Common 2% gel 3% ccl

|      |      |                        |
|------|------|------------------------|
| 0    | 407  | Redbed, Shale and Sand |
| 407  | 1255 | Redbeds and Shale      |
| 1255 | 1802 | Shale and Lime         |
| 1802 | 4505 | Lime                   |
| 4505 | RTD  | RTD                    |

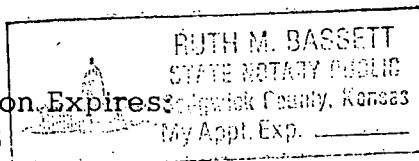
We certify that the above and foregoing is a true and correct copy of the log on the # 1 Hopkins located in Barber County, Kansas.


BIG SPRINGS DRILLING, INC.

  
Paul A. Seymour, Jr.

Subscribed and sworn to before me this 18th day of February, 1980.

My Commission Expires  
May 30, 1983



  
Ruth M. Bassett, Notary Public  
STATE CORPORATION COMMISSION

FEB 20 1980

CONSERVATION DIVISION  
Wichita, Kansas