

STATE OF KANSAS
 STATE CORPORATION COMMISSION
 200 Colorado Derby Bldg.
 Wichita, Kansas 67202

Form CP-4
 Rev. 12-15-80

15-BSS-22366-0000

WELL PLUGGING RECORD

Give All Information Completely
 Make Required Affidavit

COUNTY Ness SEC. 27 TWP. 18S RGE. 21 /E/W
 Location as in quarters or footage from lines:
50' SW of C NE NW

Locate Well
 correctly on above
 Section Platt.

Lease Owner S & M Oil
 Lease Name Pfaff Well No. 1
 Office Address 2004 Vine Street, Hays, Kansas 67601
 Character of Well (Completed as Oil, Gas or Dry Hole): Dry Hole
 Date Well Completed 3-9-83
 Application for plugging filed 3-9-83
 Plugging commenced 3-9-83
 Plugging completed 3-10-83
 Reason for abandonment of well or producing formation
Dry Hole

Was permission obtained from the Conservation Division or it's
 Agent's before plugging was commenced? yes

Name of Conservation Agent who supervised plugging of this well Jay H. Metz
 Producing formation _____ Depth to top _____ bottom _____ T.D. 4210'
 Show depth and thickness of all water, oil and gas formations.

OIL, GAS OR WATER RECORDS

Casing Record

Formation	Content	From	To	Size	Put in	Pulled Out
				8-5/8"	329'	-0-

Describe in detail the manner in which the well was plugged, indicating where the mud
 fluid was placed and the method or methods used in introducing it into the hold. If cement
 or other plugs were used, state the character of same and depth placed, from _____ feet
 to _____ feet for each plug set.

Mud laden fluid @ 4210' - 1360'
 50 sks cement @ 1360'
 50 sks cement @ 370'
 10 sks cement @ 40'
 10 sks cement, in rathole.

RECEIVED
 STATE CORPORATION COMMISSION

MAR 16 1983

CONSERVATION DIVISION
 Wichita, Kansas

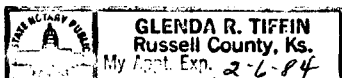
(If additional description is necessary, use BACK of this sheet)

Name of Plugging Contractor Emphasis Oil Operations

STATE OF KANSAS COUNTY OF RUSSELL, ss.
Joe K. Branum (employee of owner) or (owner or operator) of the
 above-described well, being first duly sworn on oath, says: That I have knowledge of the
 facts, statements, and matters herein contained and the log of the above-described well as
 filed and that the same are true and correct. So help me God.

(Signature) Joe K. Branum
P. O. Box 506, Russell, KS 67665-0506
 (Address)

SUBSCRIBED AND SWORN TO before me this 15th day of March, 19 83



Glenda R. Tiffin
 Glenda R. Tiffin, Notary Public.

My Commission expires: February 6, 1984.

15.135.22366.0000

EMPHASIS OIL OPERATIONS
P. O. Box 506
Russell, Kansas 67665-0506

DRILLERS LOG

OPERATOR: S & M Oil
2004 Vine Street
Hays, Kansas 67601

CONTRACTOR: Emphasis Oil Operations
P. O. Box 506
Russell, Kansas 67665-0506

LEASE: Pfaff WELL: #1

LOCATION: 50' SW of C NE NW
Section 27-18S-21W
Ness County, Kansas

Total Depth: 4210'
Commenced: 2-27-83
Casing: 8-5/8" @ 329' with 200 sks cement

Elevation:
Completed: 3-10-83
Status: Dry Hole

DEPTHS & FROMATIONS

(All measurements from K.B.)

Post Rock	72'	Anhydrite	1370'
Shale	120'	Shale	3399'
Sand & Shale	332'	Shale & Lime	4052'
Shale	738'	Lime	4158'
Sand	1011'	Shale & Lime	4184'
Shale	1336'	Lime (R.T.D.)	4210'


RECEIVED
STATE CORPORATION COMMISSION

MAR 16 1983

CONSERVATION DIVISION
Wichita, Kansas

STATE OF KANSAS)
) ss:
COUNTY OF RUSSELL)

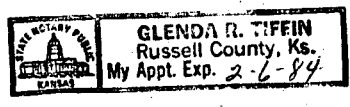
Joe K. Branum, of Emphasis Oil Operations, states that the above and foregoing is a true and correct log of the above captioned well, to the best of his knowledge.

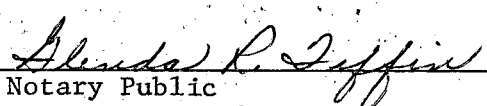


Joe K. Branum

Subscribed and sworn to before me this 15th day of March, 1983.

My Commission Expires: February 6, 1984.





Glenda R. Tiffin
Notary Public