

WELL PLUGGING RECORD

Give All Information Completely
Make Required Affidavit
Mail or Deliver Report to:
Conservation Division
State Corporation Commission
211 No. Broadway
Wichita, Kansas

Ness County, Sec. 27 Twp. 18S Rge. 21 (E) W (W)

Location as "NE/CNW/SW" or footage from lines SE SE SW

Lease Owner **Frontier Oil Company**

Lease Name **Marshall** Well No. **1**

Office Address **536 Petroleum Building, Wichita, Kansas**

Character of Well (completed as Oil, Gas or Dry Hole) **Dry Hole**

Date well completed **April 2, 19 57**

Application for plugging filed **April 2, 19 57**

Application for plugging approved **April 2, 19 57**


Plugging commenced **April 2, 19 57**

Plugging completed **April 2, 19 57**

Reason for abandonment of well or producing formation

If a producing well is abandoned, date of last production 19

Was permission obtained from the Conservation Division or its agents before plugging was commenced? **yes**



Locate well correctly on above Section Plat

Name of Conservation Agent who supervised plugging of this well **R. M. Brundage**

Producing formation Depth to top Bottom Total Depth of Well Feet

Show depth and thickness of all water, oil and gas formations.

OIL, GAS OR WATER RECORDS

CASING RECORD

FORMATION	CONTENT	FROM	TO	SIZE	PUT IN	PULLED OUT
				380' 8 5/8"		

Describe in detail the manner in which the well was plugged, indicating where the mud fluid was placed and the method or methods used in introducing it into the hole. If cement or other plugs were used, state the character of same and depth placed, from feet to feet for each plug set.

**Set bottom plug and 1/2 sack
Hulls @ 360'. Ran 20 sacks
of cement through 12 joints
of drill pipe on bottom plug.
Set top plug and 1/2 sack Hulls
@ 25'. Ran 5 sacks of cement.
Filled to bottom of cellar.**

(If additional description is necessary, use BACK of this sheet)

Name of Plugging Contractor **Red Tiger Drilling Company**
Address **Box 173, Russell, Kansas**

STATE OF **KANSAS**, COUNTY OF **SEDGWICK**, ss.
George A. Angle (employee or owner) of (owner or operator) of the above-described



well, being first duly sworn on oath, says: That I have knowledge of the facts, statements, and matters herein contained and the log of the above-described well as filed and that the same are true and correct. So help me God.

(Signature) **George A. Angle**
536 Petroleum Building, Wichita, Kansas
(Address)

SUBSCRIBED AND SWORN to before me this **11th** day of **April**, 19 **57**

My commission expires **11-17-58**

Mafine Head
Notary Public.



15 135 600 60 0000

DRILLERS LOG

#1 Marshall

CASING RECORD:

8 5/8" @ 380 with
250 sacks cement

TOTAL DEPTH:
4686 (-2518)

COMPANY: Frontier Oil Company

CONTRACTOR: Red Tiger Drilling Co.

COMMENCED: February 28, 1957

COMPLETED: April 2, 1957

DESCRIPTION: SE SE SW
27-18S-21W
Ness County,
Kansas

ELEVATION: 2168 RB
2165 DF

<u>FORMATION</u>	<u>FROM</u>	<u>TO</u>	<u>REMARKS</u>
Rock and Shale	0	70	
Sand and Shale	70	95	
Blue Shale	95	270	
Shale	270	340	
Sand	340	375	
Shale	375	560	
Sand	560	600	
Shale and Red Bed	600	800	
Sand	800	1030	
Red Bed and Shale	1030	1382	
Anhydrite	1382	1420	
Shale and Shells	1420	2140	
Shale and Lime	2140	2390	
Broken Lime and Shale	2390	2465	
Lime	2465	2540	
Shale and Lime	2540	2565	
Lime	2565	2785	
Lime and Shale	2785	3345	
Broken Lime	3345	3450	
Lime	3450	3525	
Lime and Shale	3525	3615	
Lime	3615	4233	
Cherty Lime	4233	4250	
Mississippi Lime	4250	4275	
Lime	4275	4303	
Cherty Lime	4303	4365	
Lime	4365	4486	
Lime and Shale	4486	4513	
Lime	4513	4620	
Lime and Shale	4620	4680	
Lime	4680	4686	

I certify that this is a true and correct copy of the above log to the best of my knowledge.

FRONTIER OIL COMPANY

George A. Angle
George A. Angle

Subscribed and sworn to before me this 11th day of April, 1957

Maryne Head
Notary Public

My Commission Expires:

11-17-58

RECEIVED
STATE COMMISSION

APR 13 1957

CONSTRUCTION DIVISION

PLUGGING
FILE SEC <u>27 T 18 R 21W</u>
BOOK PAGE <u>4</u> LINE <u>35</u>