

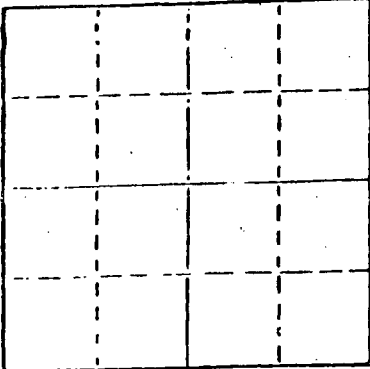
STATE OF KANSAS
STATE CORPORATION COMMISSION

WELL PLUGGING RECORD

Give All Information Completely
Make Required Affidavit
Mail or Deliver Report to
Conservation Division
State Corporation Comm.
245 North Water
Wichita, KS 67202

Harper County, Sec. 12 Twp. 32S Rge. 9 ~~NE~~W
Location as "NE/CNW $\frac{1}{4}$ SW $\frac{1}{4}$ " or footage from lines
C SW NE

Lease Owner Graves Drilling Co., Inc.
Lease Name Prouse Well No. 1
Office Address 910 Union Center, Wichita, Kansas 67202
Character of Well (Completed as Oil, Gas or Dry Hole)
Dry Hole



Locate well correctly on above
Section Plot

Date Well completed January 11 1981
Application for plugging filed January 11 1981
Application for plugging approved January 11 1981
Plugging commenced January 11 1981
Plugging completed January 11 1981
Reason for abandonment of well or producing formation

If a producing well is abandoned, date of last production
19

Was permission obtained from the Conservation Division or
its agents before plugging was commenced? Yes

Name of Conservation Agent who supervised plugging of this well (Wm. T. Owen, Pratt, Kansas)
Producing formation Depth to top Bottom Total Depth of Well 4440'
Show depth and thickness of all water, oil and gas formations.

OIL, GAS OR WATER RECORDS

CASING RECORD

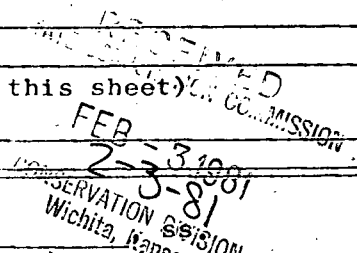
| FORMATION | CONTENT | FROM | TO | SIZE | PUT IN | PULLED OUT |
|-----------|---------|------|----|--------|--------|------------|
| | | | | 8-5/8" | 219' | None |
| | | | | | | |
| | | | | | | |
| | | | | | | |

Describe in detail the manner in which the well was plugged, indicating where the mud fluid was placed and the method or methods used in introducing it into the hold. If cement or other plugs were used, state the character of same and depth placed, from feet to feet for each plug set.

Pumped 40 sacks cement through drill pipe to 210'. Pushed plug and 1 sack hulls to 40' with 10 sacks cement. Plugged rat hole with 5 sacks cement.

(If additional description is necessary, use BACK of this sheet)

Name of Plugging Contractor Graves Drilling Co., Inc.



STATE OF KANSAS COUNTY OF SEDGWICK
Betty Brandt (employee of owner) or (owner or operator)


of the above-described well, being first duly sworn on oath, says: That I have knowledge of the facts, statements, and matters herein contained and the log of the above-described well is filed and that the same are true and correct. So help me God.

(Signature) _____
910 Union Center, Wichita, Kansas 67202
(Address)

SUBSCRIBED AND SWORN TO before me this 29th day of January, 19 81

Rebecca L. Matthews
Rebecca L. Matthews Notary Public.

My commission expires May 17, 1983



R O T A R Y D R I L L E R S ' L O G

OPERATOR: Graves Drilling Co., Inc. DRILLING COMMENCED: January 3, 1981
910 Union Center
Wichita, Kansas 67202

CONTRACTOR: Graves Drilling Co., Inc. DRILLING COMPLETED: January 11, 1981
910 Union Center
Wichita, Kansas 67202

CASING RECORD: 5 Jts. 219' of used 8-5/8" cemented with 200 sacks. LOCATION: Prouse No. 1
C SW NE
Section 12-32S-9W
Harper County, Kansas

0 - 219 Red bed
219 - 1437 Red bed & shale
1437 - 3673 Shale & lime
3673 - 3792 Shale & sand
3792 - 4440 Shale & lime
4440 Rotary Total Depth

I hereby certify the foregoing statements to be true and correct to the best of my knowledge.

GRAVES DRILLING CO., INC.

Copy sent to:
State Corporation Commission
Kansas Geological Society
Kansas Geological Survey

By Betty Brundt
Secretary-Treasurer

STATE OF KANSAS)
) ss.
SEDGWICK COUNTY)

RECEIVED
STATE CORPORATION COMMISSION
2-3-81
FEB - 3 1981
CONSERVATION DIVISION
Wichita, Kansas

Subscribed and sworn to before me, a Notary Public, this 29th day of January, 1981
Rebecca L. Matthews
Rebecca L. Matthews Notary Public

My commission expires: May 17, 1983.