

STATE OF KANSAS
STATE CORPORATION COMMISSION

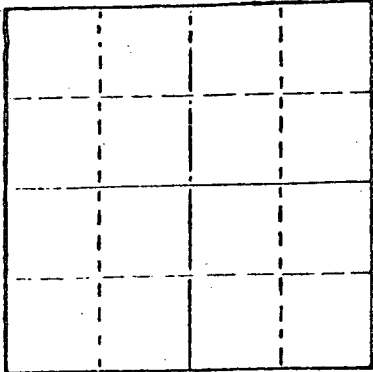
WELL PLUGGING RECORD

Give All Information Completely
Make Required Affidavit
Mail or Deliver Report to
Conservation Division
State Corporation Comm.
245 North Water
Wichita, KS 67202

Barber County. Sec. 35 Twp. 32S Rge. 15 E/W
Location as "NE/CNW/SW" or footage from lines _____

SE NW NW
Lease Owner Raymond Oil Co., Inc.
Lease Name Carr Well No. 1

Office Address 200 West Douglas, Suite 800, Wichita, KS 67202
Character of Well (Completed as Oil, Gas or Dry Hole) _____



Locate well correctly on above
Section Plat

Dry Hole
Date Well completed September 3 1978
Application for plugging filed September 3 1978
Application for plugging approved September 3 1978
Plugging commenced September 3 1978
Plugging completed September 3 1978
Reason for abandonment of well or producing formation _____

If a producing well is abandoned, date of last production _____ 19__

Was permission obtained from the Conservation Division or its agents before plugging was commenced? Yes

Name of Conservation Agent who supervised plugging of this well William T. Owen, Pratt, KS
Producing formation _____ Depth to top _____ Bottom _____ Total Depth of Well 4616'
Show depth and thickness of all water, oil and gas formations.

OIL, GAS OR WATER RECORDS

CASING RECORD

FORMATION	CONTENT	FROM	TO	SIZE	PUT IN	PULLED OUT
				8-5/8"	328'	None

Describe in detail the manner in which the well was plugged, indicating where the mud fluid was placed and the method or methods used in introducing it into the hold. If cement or other plugs were used, state the character of same and depth placed, from _____ feet to _____ feet for each plug set.

Filled hole with heavy mud to 330 feet. Pumped 40 sacks of cement through drill pipe with pump truck. Pushed plug and 1/2 sack hulls to 40' and pumped 12 sacks of cement through drill pipe with pump truck to base of well cellar. Plugged rat hole with 3 sacks of cement.

RECEIVED
STATE CORPORATION COMMISSION

SEP 14 1978
9-14-78

CONSERVATION DIVISION
Wichita, Kansas


(If additional description is necessary, use BACK of this sheet)

Name of Plugging Contractor Graves Drilling Co., Inc.
910 Union Center, Wichita, Kansas

STATE OF KANSAS COUNTY OF SEDGWICK, ss.
Betty Brandt (employee of owner) or (~~owner or operator~~)
of the above-described well, being first duly sworn on oath, says: That I have knowledge of the facts, statements, and matters herein contained and the log of the above-described well as filed and that the same are true and correct. So help me God.

(Signature) Betty Brandt
910 Union Center, Wichita, Kansas 67202
(Address)

SUBSCRIBED AND SWORN TO before me this 13th day of September, 1978
My commission expires January 18, 1982
Dorothy Galbraith Notary Public.



15-007-20656-0000

ROTARY DRILLERS LOG

OPERATOR: Raymond Oil Co., Inc. DRILLING COMMENCED: August 22, 1978
 200 West Douglas - Suite 800
 Wichita, Kansas 67202

CONTRACTOR: Graves Drilling Co., Inc. DRILLING COMPLETED: September 3, 1978
 910 Union Center
 Wichita, Kansas 67202

CASING RECORD: 14 Jts. 328' of used 8-5/8" LOCATION: Carr No. 1
 cemented with 275 sacks SE NW NW
 Section 35-32S-15W
 Barber County, Kansas

0	-	55	Sand
55	-	328	Red Bed and Gypsum Rock
328	-	512	Red Bed
512	-	1496	Red Bed and Shale
1496	-	2601	Shale and Lime
2601	-	2626	Shale
2626	-	2746	Shale and Lime
2746	-	2831	Shale
2831	-	3410	Shale and Lime
3410	-	3704	Lime and Shale
3704	-	3826	Shale and Lime
3826	-	4203	Lime and Shale
4203	-	4364	Shale and Lime
4364	-	4616	Lime
		4616	Rotary Total Depth

I hereby certify the foregoing statements to be true and correct to the best of my knowledge.


GRAVES DRILLING CO., INC.

By Betty Bennett

STATE OF KANSAS)
) SS.
COUNTY OF SEDGWICK)

Subscribed and sworn to before me, a Notary Public, this 13th day of September, 1978.

Dorothy Galbraith
Dorothy Galbraith Notary Public



RECEIVED
STATE CORPORATION COMMISSION

SEP 14 1978
9-14-78
CONSERVATION DIVISION
Wichita, Kansas