

*** CORRECTION 1/27/75**
NOTICE OF INTENTION TO DRILL

TYPE

C-1

TO BE FILED WITH THE STATE CORPORATION COMMISSION


API Number 15-135-20,982-0000
 (For office use only)

PRIOR TO COMMENCEMENT OF WELL

**TWIN WESTERN RESOURCES, INC. &
 KEDCO MANAGEMENT CORPORATION**

* 1. Operator _____ Starting Date 12-30-74

Address 920 Union Center Building County NESS COUNTY, KS.

2. Contractor Wichita, Kansas 67202
STRATA DRILLING, INC. Sp. 14 Twp 19S S Rge 22 

Address Box 342, Great Bend, Ks. 67530 Spot Location C SE SW

3. Type of Equipment: Rotary Cable Tool _____ Nearest Lease Line 660 ft.

4. Well to be Drilled for: Oil Gas _____

Disposal _____ Input _____ Other _____ Lease Name MARTIN

5. Depth of Deepest Fresh Water within 1 mile 220 ft.

6. Depth of Municipal Water Well within 3 miles 220 ft. * Well No. 2

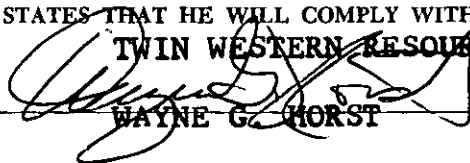

7. Depth to Protect all Fresh Water 290 ft.

8. Amount of Surface Casing to be set 290 ft. Est. Total Depth 4500 ft.

9. Alternate No. 1 _____ No. 2

* REMARKS: **1. CHANGE OF OPERATOR (ADDITION)**
2. CHANGE OF WELL NO. - was #1
 OPERATOR STATES THAT HE WILL COMPLY WITH K. S. A. 55-128
TWIN WESTERN RESOURCES, INC.

REFER TO API#15-135-20,982 Signature of Operator
 PER MR. BROADFOOT. dlb


WAYNE G. HORST






**State Corporation Commission of Kansas
Conservation Division
P. O. Box 17027
Wichita, Kansas 67217**

**RECEIVED
STATE CORPORATION COMMISSION**

JAN 30 1975

**CONSERVATION DIVISION
Wichita, Kansas**

(IF PREFERRED, MAIL IN ENVELOPE)

original rec'd 1974