

TYPE OR PRINT

Correction - in the lease name.

15-077-00264-00-00

NOTICE OF INTENTION TO DRILL

RULE 82-2-311


TO BE FILED WITH THE STATE CORPORATION COMMISSION PRIOR TO COMMENCEMENT OF WELL

1. Operator DORSET COMPANY Address 610 National Bank of Tulsa Bldg., Tulsa, OK
2. Lease name No. 1 METZ "A" Well No. 1 County Harper
3. Well Location C NE SW Sec. 10 Township 34S Range 6W
4. Well to be drilled 1980' ft. from nearest lease line.
5. Drilling Contractor Sierra Petroleum Co., Inc. Address 1015 Wichita Plaza Bldg., Wichita, Ks.
6. Type of equipment: Rotary  Cable Tool  Approx. date operation to begin Oct. 10 1964
7. Well to be drilled for Oil  Gas  Disposal  Input  Estimated Total Depth of Well 4600 ft.
8. Depth of deepest fresh water well within one mile of location 60 ft. If none exist, write NONE
9. Ground elevation at location is approx. 5 ft. higher or \_\_\_\_\_ ft. lower than ground elevation at water well.
10. Depth of the deepest municipal water well within three miles of location \_\_\_\_\_ ft. If none exist, write NONE  
None
11. Operator states that he will set surface pipe at least 25 ft. below all Tertiary or unconsolidated deposits and, taking into consideration differences in ground elevations, that the minimum depth necessary, to the best of his knowledge and belief, to protect all fresh water zones is 100 ft. and operator agrees to set surface pipe at this location to a depth of not less than 200 ft. Alternate 1  Alternate 2


REMARKS:

Signature of Operator \_\_\_\_\_





POSTAGE DUE 1 CENT




2

State Corporation Commission of Kansas  
Conservation Division  
500 Insurance Building  
212 North Market  
Wichita 2, Kansas

**RECEIVED**  
STATE CORPORATION COMMISSION

OCT 12 1964

CONSERVATION DIVISION  
Wichita, Kansas



(IF PREFERRED, MAIL IN ENVELOPE)