

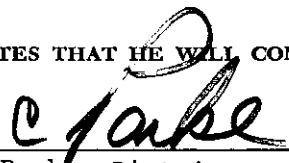

TO BE FILED WITH THE STATE CORPORATION COMMISSION
PRIOR TO COMMENCEMENT OF WELL

1. Operator Clinton Oil Co.
 Address P.O. Box 1201, Wichita, Kansas 67201
2. Contractor Unknown
 Address _____
3. Type of Equipment: Rotary X Cable Tool _____
4. Well to be Drilled for: Oil X Gas _____
 Disposal _____ Input _____ Other _____
5. Depth of Deepest Fresh Water within 1 mile 100 ft.
6. Depth of Municipal Water Well within 3 miles 100 ft.
7. Depth to Protect all Fresh Water 100 ft.
8. Amount of Surface Casing to be set 200 ft.
9. Alternate No. 1 X No. 2 _____


REMARKS:

OPERATOR STATES THAT HE WILL COMPLY WITH K. S. A. 55-128

Signature of Operator


 C. Parke, District Manager
 

 API Number 15-077-20247-
 (For office use only) 0000
Starting Date March, 1974County Harper
 Sec 31 Twp 32 S Rge 9 ^X~~E~~X W
Spot Location SE SWNearest Lease Line 660 ft.Lease Name F. WilliamsWell No. 1-VEst. Total Depth 4800 ft.



State Corporation Commission of Kansas
Conservation Division
P. O. Box 17027
Wichita, Kansas 67217

RECEIVED
STATE CORPORATION COMMISSION
MAR 6 1974
3-6-74
CONSERVATION DIVISION
Wichita, Kansas

(IF PREFERRED, MAIL IN ENVELOPE)