

NOTICE OF INTENTION TO DRILL

15-135-20, 468-5000

TO BE FILED WITH THE STATE CORPORATION COMMISSION PRIOR TO COMMENCEMENT OF WELL

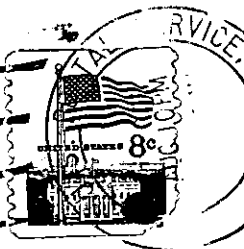


1. Operator MULL DRILLING COMPANY, INC. Address 415 Page Court, 220 West Douglas,
Wichita, Kansas 67202
2. Lease name Rein Well No. 2 County Ness
3. Well Location 150' E of C NE SE Sec. 12 Township 19S Range 22W
4. Well to be drilled 510 ft. from nearest lease line.
5. Drilling Contractor Rains & Williamson Address Wichita, Kansas
6. Type of equipment: Rotary Cable Tool Approx. date operation to begin August 20 1971
7. Well to be drilled for Oil Gas Disposal Input Estimated Total Depth of Well 4300 ft.
8. Depth of deepest fresh water well within one mile of location 325 ft. If none exists, write NONE
9. Ground elevation at location is approx. _____ ft. higher or 10 ft. lower than ground elevation at water well.
10. Depth of the deepest municipal water well within three miles of location 60 ft. If none exists, write NONE
11. Operator states that he will set surface pipe at least 25 ft. below all Tertiary or unconsolidated deposits and, taking into consideration differences in ground elevations, that the minimum depth necessary, to the best of his knowledge and belief, to protect all fresh water zones is 325 ft. and operator agrees to set surface pipe at this location to a depth of not less than 350 ft. Alternate 1 Alternate 2 .

REMARKS:

Signature of Operator



JERRY RANGER, ENGINEER - 8-10-71



**State Corporation Commission of Kansas
Conservation Division
500 Insurance Building
212 North Market
Wichita, Kansas 67202**

RECEIVED
STATE CORPORATION COMMISSION
AUG 11 1971
CONSERVATION DIVISION
Wichita, Kansas

(IF PREFERRED, MAIL IN ENVELOPE)