


15-007-00704-0000
 NOTICE OF INTENTION TO DRILL

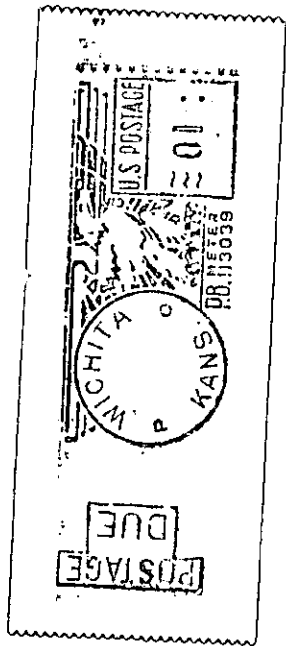
TO BE FILED WITH THE STATE CORPORATION COMMISSION PRIOR TO COMMENCEMENT OF WELL

1. Operator Petroleum Management, Inc. Address 1515 Wichita Plaza, Wichita, Kansas
2. Lease name Mills Well No. 1 County Barber
3. Well Location NE SW Sec. 31 Township 30S Range 14W
4. Well to be drilled 660 ft. from nearest lease line.
5. Drilling Contractor Bowers Drilling Co. Address Wichita, Kansas
6. Type of equipment: Rotary Cable Tool Approx. date operation to begin Sept. 24 1963.
7. Well to be drilled for Oil Gas Disposal Input Estimated Total Depth of Well 4600 ft.
8. Depth of deepest fresh water well within one mile of location unknown ft. If none exists, write NONE _____.
9. Ground elevation at location is approx. _____ ft. higher or _____ ft. lower than ground elevation at water well.
10. Depth of the deepest municipal water well within three miles of location _____ ft. If none exists, write NONE
NONE
11. Operator states that he will set surface pipe at least 25 ft. below all Tertiary or unconsolidated deposits and, taking into consideration differences in ground elevations, that the minimum depth necessary, to the best of his knowledge and belief, to protect all fresh water zones is 175 ft. and operator agrees to set surface pipe at this location to a depth of not less than 200 ft. Alternate 1 Alternate 2 .

REMARKS:

Signature of Operator




RECEIVED
STATE CORPORATION COMMISSION

9-24-63
SEP 24 1963

WICHITA, KANS.
CONSERVATION DIVISION
Wichita, Kansas



State Corporation Commission of Kansas
Conservation Division
500 Insurance Building
212 North Market
Wichita 2, Kansas

Postage Due 1 Cent

(IF PREFERRED, MAIL IN ENVELOPE)