

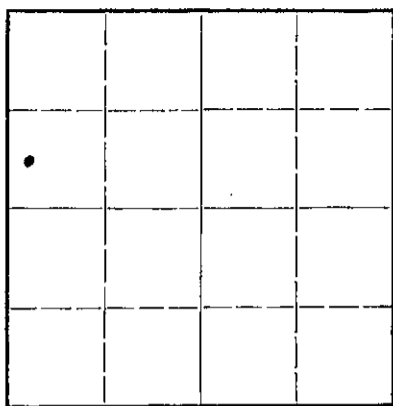
Give All Information Completely
Make Required Affidavit
Mail or Deliver Report to:
Conservation Division
State Corporation Commission
800 Bittling Building
Wichita, Kansas

OR

FORMATION PLUGGING RECORD

Strike out upper line
when reporting plug-
ging off formations.

NORTH



Locate well correctly on above
Section Plat

Barber County. Sec. 28 Twp. 31S Rge. 4 (W)
Location as "NE $\frac{1}{4}$ NW $\frac{1}{4}$ SW $\frac{1}{4}$ " or footage from lines. C W $\frac{1}{2}$ -SW $\frac{1}{4}$ -NW $\frac{1}{4}$
Lease Owner. Deep Rock Oil Corp.
Lease Name. H.W. Skinner Well No. 1-C
Office Address. Box 1051 Tulsa, Okla.
Character of Well (completed as Oil, Gas or Dry Hole) Dry hole
Date well completed. Nov. 30, 1945 19.
Application for plugging filed. Jan. 21, 1946 19.
Application for plugging approved. Jan. 24, 1946 19.
Plugging commenced. Jan. 25, 1946 19.
Plugging completed. Feb. 1, 1946 19.
Reason for abandonment of well or producing formation. dry hole

If a producing well is abandoned, date of last production 19.
Was permission obtained from the Conservation Division or its agents before plugging was com-
menced? yes

Name of Conservation Agent who supervised plugging of this well. Mr. H.W. Kerr
Producing formation. viola lime Depth to top. 4581 Bottom. 4715 Total Depth of Well. 4765 Feet
Show depth and thickness of all water, oil and gas formations.


OIL, GAS OR WATER RECORDS

CASING RECORD

Formation	Content	From	To	Size	Put In	Pulled Out
Gyp rock & red bed	--	0	585	13"	276'	
K.C. lime	dry	4000	4075	none		
Mi \ddot{a} s. lime & chert	dry	4523	4535	none		
Viola lime	dry	4582	4708	7"	4581'	2790'
Simpson sand	water	4760	4765	none		

Describe in detail the manner in which the well was plugged, indicating where the mud fluid was placed and the method or methods used in introducing it into the hold. If cement or other plugs were used, state the character of same and depth placed, from.....feet to.....feet for each plug set.

Put mud and 5 sks. cement over Simpson sand. Mudded to 4037', put in 5 sks. cement. Filled hole within 200' of top with mud, put in 20 sks. cement, filled hole to top.



(If additional description is necessary, use BACK of this sheet)


Correspondence regarding this well should be addressed to. Deep Rock Oil Corp.
Address. Box 429 Hutchinson, Kans.

STATE OF Kansas COUNTY OF Barber, ss.
Jack Smith (employee of owner) or (owner or operator) of the above-described well,
being first duly sworn on oath, says: That I have knowledge of the facts, statements, and matters herein contained and the log of the above-described well as filed and that the same are true and correct. So help me God.

(Signature) Jack Smith

SUBSCRIBED AND SWORN to before me this 11th day of February 6, 1946

My commission expires November 26th 1947



0	20	Gyp Rock
20	585	Red Bed & Shells
585	755	Shale, Lime, Shells
755	800	Red Bed & Shells
800	865	Shale
865	873	Anhydrite
873	885	Shalle
885	1465	Shale & Shells
1465	1505	Salt Shale & Shells
1505	1720	Shale & Shells
1720	1865	Salt & Shale
1865	1902	Lime & Shale
1902	1935	Anhydrite & Shale
1935	2032	Lime & Shale
2032	2190	Lime
2190	2267	Lime & Shale
2267	2335	Sandy Lime & Shale
2335	2360	Sandy Lime
2360	2395	Sharp Lime
2395	2470	Lime & Shale
2470	2535	Shale
2535	2780	Shale & Lime
2780	2815	Shale
2815	2885	Lime & Shale
2885	2900	Shale
2900	2950	Sand
2950	3150	Lime & Shale
3150	3200	Lime
3200	3290	Lime & Shale
3290	3409	Lime soft
3409	3470	Lime & Shale
3470	3525	Lime
3525	3610	Lime soft
3610	4110	Lime & Shale
4110	4295	Lime
4295	4305	Cherty Lime
4305	4370	Lime
4370	4400	Cherty Lime
4400	4445	Lime
4445	4475	Lime & Shale
4475	4505	Lime
4505	4535	Lime Chat
4535	4595	Lime & Shale
<u>Cable Tool Hole</u>		
4595	4612	Lime no shows
4612	4620	Lime show oil - acidized and tested 1 1/2 bbl. water and 2 or 3 gal. oil per hour.
4620	4671	Lime hard
4671	4708	Lime hard-sandy
4708	4715	Lime hard
4715	4736	Sand hard
4736	4742	Shale gray
4742	4760	Sand & Gray Shale
4760	4765	Sand-Iron Pyrites-Hard Water
4765		Total Depth

PLUGGING BACK RECORD AND TESTING

4765 4575 Dumped 5 sks. cement and set
 Lane Wells plug at 4575'. Pipe
 was gun perforated 4438 to 45
 with 12 shots - no results.
 Then gun perforated from 4043
 to 4066. Hole fills 100' per
 hour w/ water.
 4575 Completed depth
 Abandoned but not plugged

RECORD GUN PERFORATING

11-28-45 Gun perforated 7" pipe from
 4483 to 4535 with 69 shots.
 Swab and tested 1 bbl water and
 small show oil per hour.

11-29-45 Gun perforated 7" pipe from
 4438-4445 with 12 shots. No
 fluid.

Gun perforated 7" pipe from
 4043 to 4066 with 12 shots. Inc.
 water - hole filling 100 feet
 per hour.

Formations as noted from samples by
 Walt Henderson, Geologist.

4000	Top Lansing KC
4070	4075 Slight staining
4523	4535 Miss. Lime & Chert
	4582 Top Viola
4582	4585 Chert
4585	4595 Chert & Dolomite - no oil stain or odor. Dolomite is fairly porous and light tan to buff in color.

PLUGGING
 FILE 28 21.14W
 BOOK PAGE 40 RE 40

