

STATE OF KANSAS  
STATE CORPORATION COMMISSION

Form CP-4

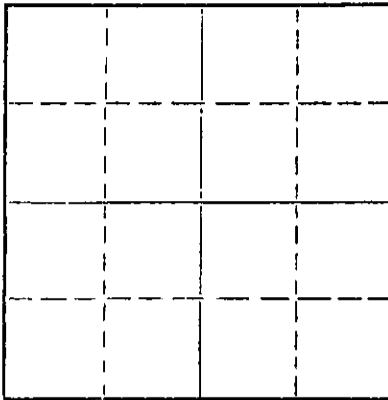
Give All Information Completely  
Make Required Affidavit  
Mail or Deliver Report to:  
Conservation Division  
State Corporation Commission  
212 No. Market  
Wichita, Kansas 67202

WELL PLUGGING RECORD

Barber County, Sec. 9 Twp. 30S Rge. (E) 14 (W)

Location as "NE/CNWKSW" or footage from lines C NE NE  
Lease Owner Maurice L. Brown Trust  
Lease Name McAdoo "A" Well No. 1  
Office Address 1515 Vickers/KSB&T Bldg., Wichita  
Character of Well (completed as Oil, Gas or Dry Hole) Dry Hole  
Date well completed May 17, 19 74  
Application for plugging filed 19  
Application for plugging approved 19  
Plugging commenced May 17, 19 74  
Plugging completed May 17, 19 74  
Reason for abandonment of well or producing formation Dry Hole

NORTH



Locate well correctly on above  
Section Plat

If a producing well is abandoned, date of last production 19  
Was permission obtained from the Conservation Division or its agents before plugging was commenced? Yes (Russell Biberstein of Attica)

Name of Conservation Agent who supervised plugging of this well \_\_\_\_\_  
Producing formation \_\_\_\_\_ Depth to top \_\_\_\_\_ Bottom \_\_\_\_\_ Total Depth of Well 4700 Feet  
Show depth and thickness of all water, oil and gas formations.

OIL, GAS OR WATER RECORDS

CASING RECORD

FORMATION	CONTENT	FROM	TO	SIZE	PUT IN	PULLED OUT
	Surface	0	505'	8-5/8"	505'	None
	Casing					

Describe in detail the manner in which the well was plugged, indicating where the mud fluid was placed and the method or methods used in introducing it into the hole. If cement or other plugs were used, state the character of same and depth placed, from \_\_\_\_\_ feet to \_\_\_\_\_ feet for each plug set.


Heavy Mud from TD to 350 Feet, 40 sax Cement;  
Heavy Mud to 40 Feet, Plug & Bridge, 15 sax  
Cement to Base of Cellar. Job Completed @  
8:30 A.M.

RECEIVED  
STATE CORPORATION COMMISSION  
MAY 23 1974  
5-23-74  
CONSERVATION DIVISION  
Wichita Kansas

(If additional description is necessary, use BACK of this sheet)  
Name of Plugging Contractor Halliburton  
Address Box 963, Pratt, Kansas

STATE OF KANSAS, COUNTY OF SEDGWICK, ss.  
John R. Bartholomew of Sage Drilling Co. (employee of owner) or (owner or operator) of the above described well, being first duly sworn on oath, says: That I have knowledge of the facts, statements, and matters herein contained and the log of the above-described well as filed and that the same are true and correct. So help me God.

(Signature) John R. Bartholomew  
500 Bitting Bldg., Wichita, Ks. 67202  
(Address)



SUBSCRIBED AND SWORN to before me this 22nd day of May, 19 74.

November 26, 1974.

Louise K. Whitted  
Louise K. Whitted - Notary Public.

DRILLERS LOG

McADOO "A" NO. 1

CASING RECORD:	OPERATOR: Maurice L. Brown	DESCRIPTION:
8-5/8" set @ 505' w/450 sax Cement	CONTRACTOR: Sage Drilling Co.	C NE NE Sec. 9-30S-14W Barber Co., Kansas
TOTAL DEPTH: 4700'	COMMENCED: April 25, 1974	ELEVATION: 1967KB
	COMPLETED: May 17, 1974	


<u>FORMATION</u>	<u>FROM</u>	<u>TO</u>	<u>REMARKS</u>
Sand & Clay	0	156	
Shale	156	1620	
Shale & Lime	1620	2050	
Lime	2050	3030	
Lime & Shale	3030	3160	
Lime	3160	3245	
Lime & Shale	3245	3425	
Lime	3425	4700	D&A

I certify that this is a true and correct copy of the above log to the best of my knowledge.

SAGE DRILLING CO., INC.

BY John R. Bartholmeus

Subscribed and sworn to before me this 22nd day of May, 1974.



Louise K. Whitted  
Louise K. Whitted, Notary Public

My commission expires:  
November 26, 1974.

RECEIVED  
STATE CORPORATION COMMISSION  
MAY 23 1974  
5-23-74  
CONSERVATION DIVISION  
Wichita, Kansas