

15135-21777-0000

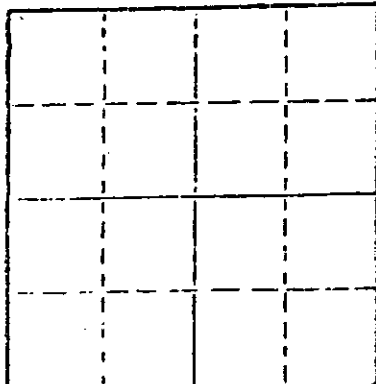
STATE OF KANSAS
STATE CORPORATION COMMISSION

WELL PLUGGING RECORD

Give All Information Completely
Make Required Affidavit
Mail or Deliver Report to
Conservation Division
State Corporation Comm.
245 North Water
Wichita, KS 67202

Ness County. Sec. 17 Twp. 20 Rge. 22
Location as "NE/CNW $\frac{1}{4}$ SW $\frac{1}{4}$ " or footage from lines
C SW SW

Lease Owner Mid-Continent Energy Corp.
Lease Name Whitley Well No. 1
Office Address 712 One Twenty Building, Wichita 67202
Character of Well (Completed as Oil, Gas or Dry Hole)



Locate well correctly on above
Section Plat

Dry Hole
Date Well completed 4/21/80 19
Application for plugging filed 4/21/80 19
Application for plugging approved 4/21/80 19
Plugging commenced 4/21/80 19
Plugging completed 4/21/80 8:30 A.M. 19
Reason for abandonment of well or producing formation

If a producing well is abandoned, date of last production 19

Was permission obtained from the Conservation Division or its agents before plugging was commenced? Yes

Name of Conservation Agent who supervised plugging of this well Marion Schmidt
Producing formation _____ Depth to top _____ Bottom _____ Total Depth of Well
Show depth and thickness of all water, oil and gas formations. RTD 4425'


OIL, GAS OR WATER RECORDS

CASING RECORD

| FORMATION | CONTENT | FROM | TO | SIZE | PUT IN | PULLED OUT |
|-----------|---------|------|-----|--------|--------|------------|
| | Surface | 0 | 491 | 8-5/8" | yes | no |
| | | | | | | |
| | | | | | | |

Describe in detail the manner in which the well was plugged, indicating where the mud fluid was placed and the method or methods used in introducing it into the hold. If cement or other plugs were used, state the character of same and depth placed, from _____ feet to _____ feet for each plug set.

1st plug @ 780' with 70 sacks
2nd plug @ 420' with 20 Sacks
3rd plug @ 40' with 10 sacks
5 sacks in rathole
Job complete @ 8:30 a.m. 4/21/80



(If additional description is necessary, use BACK of this sheet)

Name of Plugging Contractor Slawson Drilling Company, Inc.

STATE OF Kansas COUNTY OF Sedgwick, ss.

James C. Remsberg, Slawson Drilling Company, Inc. (employee of owner) or (owner or operator of the above-described well, being first duly sworn on oath, says: That I have knowledge of the facts, statements, and matters herein contained and the log of the above-described well as filed and that the same are true and correct. So help me God.


(Signature)

James C. Remsberg
209 Douglas Building, Wichita, Kansas 67202
(Address)

SUBSCRIBED AND SWORN TO before me this 30 day of April, 1980

Mary Lou Taylor
Mary Lou Taylor Notary Public.

My commission expires January 17, 1981



DRILLERS LOG

OPERATOR: Mid-Continent Energy Corporation
 712 One Twenty Building
 Wichita, Kansas 67202

LEASE: Whitley #1
 C SW SW Sec. 17-20S-22W
 Ness County, Kansas

CONTRACTOR: Slawson Drilling Company, Inc.
 200 Douglas Building
 Wichita, Kansas 67202

COMMENCED: 4/13/80

COMPLETED: 4/21/80

RTD: 4425'

SURFACE CASING: 8-5/8" set at 491' with 300Lsx cement

0' to 495' 12½" Surface Hole
 495' to 911' Shale
 911' to 1100' Sand
 1100' to 1449' Shale
 1449' to 1498' Anhydrite
 1498' to 3290' Shale
 3290' to 3490' Lime
 3490' to 3890' Lime & Shale
 3890' to 4385' Lime
 4385' to 4425' Mississippian
 RTD 4425'

STATE OF KANSAS

COUNTY OF SEDGWICK

I, James C. Remsberg, of the Slawson Drilling Company, Inc. hereby state the above is an accurate copy of the Whitley #1 log for Mid-Continent Energy Corporation.

James C. Remsberg
 James C. Remsberg

Subscribed and sworn to me this 30th day of April, 1980

Mary Lou Taylor
 Mary Lou Taylor, Notary

My commission expires January 17, 1981

RECEIVED
 STATE COMPLETION COMMISSION
 MAY - 2 1980
 REGISTRATION DIVISION
 Wichita, Kansas

