


15135-21296-0000

STATE OF KANSAS
STATE CORPORATION COMMISSION

Give All Information Completely
Make Required Affidavit
Mail or Deliver Report to
Conservation Division
State Corporation Commission
245 North Water
Wichita, KS 67202

FORM CP-4

WELL PLUGGING RECORD



Locate well correctly on above
Section Plat

Ness County. Sec. 1 Twp. 20 Rge. 22 (E) W (W)
Location as "NE/CNW/SW" or footage from lines ^{1/4} SE C SW SW
Lease Owner Vincent Oil Company
Lease Name Schneider Well No. 1
Office Address 901 Union Center Building, Wichita, Kansas 67202
Character of Well (completed as Oil, Gas or Dry Hole) Dry Hole
Date well completed 3/3/77 19
Application for plugging filed 3/3/77 19
Application for plugging approved 3/3/77 19
Plugging commenced 3/3/77 19
Plugging completed 3/3/77 19
Reason for abandonment of well or producing formation

If a producing well is abandoned, date of last production 19
Was permission obtained from the Conservation Division or its agents before plugging was commenced? Yes

Name of Conservation Agent who supervised plugging of this well Leo F. Massey
Producing formation Depth to top Bottom Total Depth of Well 4445 Feet
Show depth and thickness of all water, oil and gas formations.

OIL, GAS OR WATER RECORDS

CASING RECORD

FORMATION	CONTENT	FROM	TO	SIZE	PUT IN	PULLED OUT
	Surface	0	467	8-5/8	yes	no

Describe in detail the manner in which the well was plugged, indicating where the mud fluid was placed and the method or methods used in introducing it into the hole. If cement or other plugs were used, state the character of same and depth placed, from feet to feet for each plug set.

Bottom plug at 450' with 40 sacks 50-50 poz 2% gel
Top & bridge @ 40' with 10 sacks
2 sacks in rathole
Job complete 3 p.m. 3/3/77

(If additional description is necessary, use BACK of this sheet)

Name of Plugging Contractor Slawson Drilling Company, Inc.
Address 408 One Twenty Building, Wichita, Kansas 67202


STATE OF Kansas COUNTY OF Sedgwick ss.
Jim Thatcher (employee of owner) or (owner or operator) of the above-described well, being first duly sworn on oath, says: That I have knowledge of the facts, statements, and matters herein contained and the log of the above-described well as filed and that the same are true and correct. So help me God.

(Signature) JIM THATCHER
408 One Twenty Building, Wichita 67202
(Address)

SUBSCRIBED AND SWORN TO before me this 9 day of March 19 77

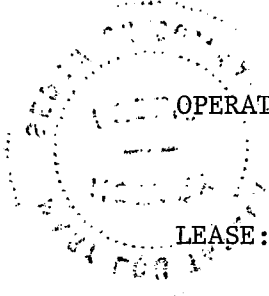
My commission expires January 17, 1981

Mary Lou Taylor Notary Public.



DRILLERS LOG

15-135-71296-0000



OPERATOR: Vincent Oil Company
 901 Union Center Building
 Wichita, Kansas 67202

LEASE: Schneider No.1
 C SW SW 1-20S-22W
 Ness County, Kansas

CONTRACTOR: Slawson Drilling Company, Inc.
 408 One Twenty Building
 Wichita, Kansas 67202

COMMENCED: 2/22/77

COMPLETED: 3/3/77

RTD: 4445'

CASING: 459.96' of used 8-5/8" set at 467' with 300 sx

0' to 470' Clay & shale
 470' to 958' Shale & Shells
 958' to 1160' Sand
 1160' to 1214' Shale & Shells
 1214' to 1525' Shale & Shells
 1525' to 1549' Anhydrite
 1549' to 2140' Shale & Shells
 2140' to 2820' Shale & Lime
 2820' to 4295' Lime & Shale
 4295' to 4425' Lime
 4425' to 4445' Miss
 4445' RTD

STATE OF KANSAS

COUNTY OF SEDGWICK

I, Jim Thatcher, of the Slawson Drilling Company, Inc. hereby state that the above and foregoing is a true and accurate copy of the log of the Schneider No. 1 well.

JIM THATCHER
 Jim Thatcher

Subscribed and sworn to me on March 9, 1977

Mary Lou Taylor
 Mary Lou Taylor, Notary

My commission expires January 17, 1981

RECEIVED
STATE CORPORATION COMMISSION

MAR 10 1977

CONSERVATION DIVISION
Wichita, Kansas

