

15047-20459-0000

STATE OF KANSAS  
STATE CORPORATION COMMISSION

WELL PLUGGING RECORD

Give All Information Completely  
Make Required Affidavit  
Mail or Deliver Report to  
Conservation Division  
State Corporation Comm.  
245 North Water  
Wichita, KS 67202

Edwards County. Sec. 20 Twp. 26S Rge. 18WE/W  
Location as "NE/CNW $\frac{1}{4}$ SW $\frac{1}{4}$ " or footage from lines  
C NW SW

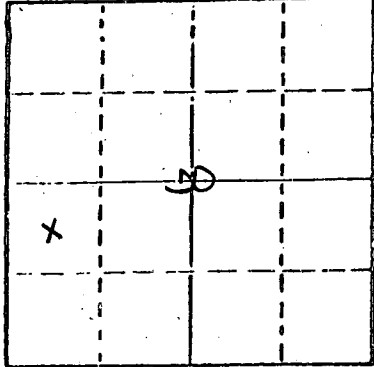
Lease Owner Rupe Oil Co., Inc.  
Lease Name Case Well No. 4  
Office Address P. O. Box 2273, Wichita, KS 67201  
Character of Well (Completed as Oil, Gas or Dry Hole) dry hole

Date Well completed December 20 1978  
Application for plugging filed December 20 1978  
Application for plugging approved December 20 1978  
Plugging commenced December 20 1978  
Plugging completed December 20 1978

Reason for abandonment of well or producing formation dry  
If a producing well is abandoned, date of last production 19

Was permission obtained from the Conservation Division or its agents before plugging was commenced? yes, verbally

Name of Conservation Agent who supervised plugging of this well Wm. T. Owen  
Producing formation Depth to top Bottom Total Depth of Well 4456.  
Show depth and thickness of all water, oil and gas formations.



Locate well correctly on above Section Plot

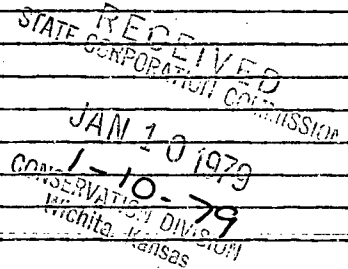
OIL, GAS OR WATER RECORDS

CASING RECORD

FORMATION	CONTENT	FROM	TO	SIZE	PUT IN	PULLED OUT
				8 5/8	279	0
				11 5/8	2013	

Describe in detail the manner in which the well was plugged, indicating where the mud fluid was placed and the method or methods used in introducing it into the hold. If cement or other plugs were used, state the character of same and depth placed, from feet to feet for each plug set.

- First plug set at 540' with 50 sacks
- Second plug set at 300' with 40 sacks
- Third plug set at 40' with 12 sacks
- Three sack in rathole.



(If additional description is necessary, use BACK of this sheet)

Name of Plugging Contractor Union Drilling Co., Inc.

STATE OF KANSAS COUNTY OF SEDGWICK, ss.  
R. D. Mesinger (employee of owner) or (owner or operator)  
of the above-described well, being first duly sworn on oath, says: That I have knowledge of the facts, statements, and matters herein contained and the log of the above-described well as filed and that the same are true and correct. So help me God.

(Signature) R. D. Mesinger  
505 Union Center, Wichita, Kansas  
(Address)

SUBSCRIBED AND SWORN TO before me this 26th day of December, 19 78

Cynthia L. Romey  
Notary Public.

My commission expires 6-2-82

6-2-82



15-047-20459-0000

CONTRACTOR'S WELL LOG

OPERATOR:  
CONTRACTOR:  
WELL NAME  
LOCATION:  
  
COMMENCED:  
COMPLETED:

Rupe Oil Co., Inc.  
Union Drilling Co., Inc.  
#4 Case  
C NW SW Section 20-26S-18W  
Edwards County, Kansas  
December 11, 1978  
December 20, 1978

0	287	Redbed and sand	Set 8 5/8" @279' w/250 sacks
287	968	Redbed and shale	
968	1388	Redbed, sand, shells and shale	
1388	1999	Shale	
1999	2926	Shale and lime	
2926	3116	Shale	
3116	4150	Shale and lime	
4150	4215	Lime and shale	
4215	4433	Lime	
4433	4456	Lime and shale	
	4456	T. D.	

We certify that the above and foregoing is a true and correct copy of the log on the #4 Case, C NW SW Section 20-26S-18W, Edwards County, Kansas.

UNION DRILLING CO., INC.

*R. D. Messinger*  
R. D. Messinger


STATE OF KANSAS        )  
                                  ) SS  
COUNTY OF SEDGWICK    )

Subscribed and sworn to before me, a Notary Public, in and for the aforesaid County and State as of this 26th day of December, 1978.

My appointment expires:

6-2-82

*Cynthia L. Romey*  
Cynthia L. Romey-Notary Public



RECEIVED  
STATE CORPORATION COMMISSION  
JAN 10 1979  
CONSERVATION DIVISION  
Wichita, Kansas