


STATE OF KANSAS
STATE CORPORATION COMMISSION
CONSERVATION DIVISION
P. O. BOX 17027
WICHITA, KANSAS 67217

FORM CP-4

WELL PLUGGING RECORD



Locate well correctly on above Section Plat

Barber County, Sec 28 Twp 32 Rge 11 (E) (W)
Location as "NE/CNW/SE" or footage from lines C NW SE
Lease Owner Raymond Oil Co., Inc.
Lease Name Leukner #1 Well No.
Office Address Wichita, Kansas 67202
Character of Well (completed as Oil, Gas or Dry Hole)
Date well completed 19
Application for plugging filed 19
Application for plugging approved 19
Plugging commenced 11/25/74 19
Plugging completed 11/26/74 19
Reason for abandonment of well or producing formation depleted.
If a producing well is abandoned, date of last production 19
Was permission obtained from the Conservation Division or its agents before plugging was commenced? yes

Name of Conservation Agent who supervised plugging of this well Biberstein
Producing formation Depth to top Bottom Total Depth of Well 4823 Feet
Show depth and thickness of all water, oil and gas formations.

OIL, GAS OR WATER RECORDS

CASING RECORD

FORMATION	CONTENT	FROM	TO	SIZE	PUT IN	PULLED OUT
				8-9/5/8		
				9-5/8	283	none
				5 1/2	2253	1482'

Describe in detail the manner in which the well was plugged, indicating where the mud fluid was placed and the method or methods used in introducing it into the hole. If cement or other plugs were used, state the character of same and depth placed, from feet to feet for each plug set.

Checked hole, sanded to 1900' and set 5 sacks cement. Shot pipe at 1480', pulled 45 joints. Set rock bridge at 370' and ran 7 yards ready mix.

PLUGGING COMPLETE.

RECEIVED
STATE CORPORATION COMMISSION
DEC 11 1974
12-11-74
CONSERVATION DIVISION
Wichita, Kansas

(If additional description is necessary, use BACK of this sheet)
Name of Plugging Contractor VOTH CASING PULLING
Address CHASE, KANSAS

STATE OF KANSAS COUNTY OF RICE
WALTER VOTH ss.

(employee of owner) or (owner or operator) of the above-described well, being first duly sworn on oath, says: That I have knowledge of the facts, statements, and matters herein contained and the log of the above-described well as filed and that the same are true and correct. So help me God.

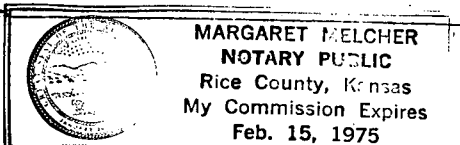
(Signature) Walter Voth

CHASE, KANSAS (Address)

Subscribed and sworn to before me this 6th day of December, 1974

Margaret Melcher
Notary Public.

My commission expires



DRILLERS LOG

#1 LENKNER

CASING RECORD:	OPERATOR:	Raymond Oil Company	DESCRIPTION:
9-5/8" @ 283' w/ 175 sacks cem.	CONTRACTOR:	Kathol Petroleum, Inc.	C. NW SE Sec. 28-32S-11W Barber County, Ks.
5-1/2" @ 2253' w/ 150 sacks cem.	COMMENCED:	July 26, 1971	ELEVATION:
TOTAL DEPTH: 4823'	COMPLETED:	August 17, 1971	I.P.


<u>FORMATION:</u>	<u>FROM:</u>	<u>TO:</u>	<u>REMARKS:</u>
surface hole	0	283	
shale	283	1035	
shale & shells	1035	1140	
shale & shells	1140	1705	
shale & lime	1705	1855	
shale	1855	1924	
lost circulation	1924	1935	
lime & shale	1935	2135	
lime & shale	2135	2310	
lime & shale	2310	2500	
lime & shale	2500	2730	
shale	2730	2940	
lime & shale	2940	3135	
shale & lime	3135	3265	
shale & lime	3265	3480	
shale & lime	3480	3595	
lime & shale	3595	3640	
lime & shale	3640	3680	
lime & shale	3680	3755	
lime & shale	3755	3822	
shale, lime, chert & chalk	3822	3885	
lime	3885	3950	
lime	3950	4000	
lime	4000	4020	
lime	4020	4090	
lime	4090	4170	
lime	4170	4240	
lime	4240	4315	
lime	4315	4370	
lime & shale	4370	4430	
cherty lime	4430	4495	
shale & lime	4495	4585	
lime, shale & chert	4585	4600	
cored	4600	4664	
cherty lime	4664	4685	
cherty lime, sand & shale	4685	4715	
lime & shale	4715	4752	
sand, lime & shale	4752	4790	
shale, lime & sand	4790	4817	
shale & lime	4817	4823 R.T.D.	

RECEIVED
STATE CORPORATION COMMISSION
NOV 25 1974
11-25-74
CONSERVATION DIVISION
Wichita, Kansas

I hereby certify that the above information is true and correct to the best of my knowledge.

KATHOL PETROLEUM, INC.

R. A. Beutel
R. A. Beutel, Executive Vice President



and sworn to before me this 30 day of August, 1971

Virginia Cogan
Virginia Cogan Notary Public

Commission Expires: June 4, 1975