

STATE OF KANSAS  
STATE CORPORATION COMMISSION  
200 Colorado Derby Bldg  
Wichita, Kansas 67202

WELL PLUGGING RECORD

Give All Information Completely  
Make Required Affidavit

COUNTY Barber SEC. 27 TWP. 32S RGE. 11 E/W  
Location as in quarters or footage from lines:

SE SE NW


Lease Owner White & Ellis Drilling, Inc.

Lease Name Stone "B" Well No. #1

Office Address 401 E. Douglas - Suite 500 Wichita, Ks. 67202

Character of Well (Completed as Oil, Gas or Dry Hole): Dry

Date Well Completed 5-10-83

Application for plugging filed 5-10-83

Plugging commenced 5-10-83

Plugging completed 5-10-83

Reason for abandonment of well or producing formation \_\_\_\_\_

Locate Well  
correctly on above  
Section Platt.

Was permission obtained from the Conservation Division or it's  
Agent's before plugging was commenced? Yes

Name of Conservation Agent who supervised plugging of this well Maurice Leslie

Producing formation \_\_\_\_\_ Depth to top \_\_\_\_\_ bottom T.D.: 2844'

Show depth and thickness of all water, oil and gas formations.

OIL, GAS OR WATER RECORDS

Casing Record

Formation	Content	From	To	Size	Put in	Pulled Out
				8 5/8"	252'	NONE

Describe in detail the manner in which the well was plugged, indicating where the mud fluid was placed and the method or methods used in introducing it into the hold. If cement or other plugs were used, state the character of same and depth placed, from \_\_\_\_\_ feet to \_\_\_\_\_ feet for each plug set.

Mud to 1560', Spot 40 sx. cement thru drill pipe.

Mud to 780', Spot 40 sx. cement thru drill pipe.

Mud to 320', Spot 50 sx. cement thru drill pipe.

Mud to 40', Bridge plug, Spot 10 sx. cement thru drill pipe.

(If additional description is necessary, use BACK of this sheet)

Name of Plugging Contractor \_\_\_\_\_


STATE OF Kansas COUNTY OF Sedawick, ss.

Ernest Sifford (employee of owner) or (owner or operator) of the above-described well, being first duly sworn on oath, says: That I have knowledge of the facts, statements, and matters herein contained and the log of the above-described well as filed and that the same are true and correct. So help me God.

(Signature) Ernest Sifford  
(Address) \_\_\_\_\_

SUBSCRIBED AND SWORN TO before me this 26<sup>th</sup> day of May, 1983


My Commission expires:



Carolyn J. Tjaden  
Notary Public.

RECEIVED  
STATE CORPORATION COMMISSION

MAY 27 1983  
5-27-83  
CONSERVATION DIVISION  
Wichita, Kansas



15-007-21602-0000

WHITE

ANDELLIS DRILLING, Inc.

DRILLERS LOG

OPERATOR: White & Ellis Drilling, Inc. 401 E. Douglas-Suite 500 Wichita, Kansas 67202

CONTRACTOR: White & Ellis Drilling, Inc., 401 E. Douglas, Suite 500, Wichita, Ks. 67202

Lease Name Stone "B" Well No. #1

Sec. 27 T. 32S R. 11W Spot SE SE NW

County Barber State Kansas Elevation \_\_\_\_\_

Casing Record:

Surface: 8 5/8" @ 252' with 175 sx. 3%cc

Production: \_\_\_\_\_ @ \_\_\_\_\_ with \_\_\_\_\_ sx.

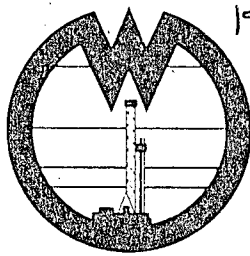
Type Well: D & A Total Depth 2844'

Drilling Commenced 5-6-83 Drilling Completed 5-10-83

Formation	From	To	Tops
Cellar	0	7	
Lime, Shale	7	2844	

RECEIVED  
STATE CORPORATION COMMISSION

MAY 26 1983  
5-26-83  
CONSERVATION DIVISION  
Wichita, Kansas



15-007-21682-0000

# WHITE

AND ELLIS DRILLING, Inc.

## DRILLERS LOG

OPERATOR: White & Ellis Drilling, Inc. 401 E. Douglas-Suite 500 Wichita, Kansas 67202

CONTRACTOR: White & Ellis Drilling, Inc., 401 E. Douglas, Suite 500, Wichita, Ks. 67202

Lease Name Stone "B" Well No. #1

Sec. 27 T. 32S R. 11W Spot SE SE NW

County Barber State Kansas Elevation \_\_\_\_\_

### Casing Record:

Surface: 8 5/8" @ 252' with 175 sx. 3%cc

Production: \_\_\_\_\_ @ \_\_\_\_\_ with \_\_\_\_\_ sx.

Type Well: D & A Total Depth 2844'

Drilling Commenced 5-6-83 Drilling Completed 5-10-83

Formation	From	To	Tops
Cellar	0	7	
Lime, Shale	7	2844	

RECEIVED  
STATE CORPORATION COMMISSION

MAY 27 1983  
5-27-83  
CONSERVATION DIVISION  
Wichita, Kansas