

15-877-20571-0008

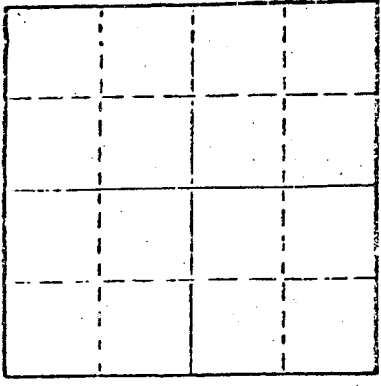
STATE OF KANSAS  
STATE CORPORATION COMMISSION

RECEIVED  
STATE CORPORATION COMMISSION  
FEB 22 1980  
1-22-80  
CONSERVATION DIVISION  
Wichita, Kansas

Give All Information Completely  
Make Required Affidavit  
Mail or Deliver Report to  
Conservation Division  
State Corporation Comm.  
245 North Water  
Wichita, KS 67202

Harper County, Sec. 25 Twp. 32S Rge. 9E  
Location as "NE/CNW $\frac{1}{4}$ /SW $\frac{1}{4}$ " or footage from lines  
SE NW SE

Lease Owner Texas Oil & Gas Corp.  
Lease Name Antrim Well No. 2  
Office Address 200 West Douglas, Wichita 67202  
Character of Well (Completed as Oil, Gas or Dry Hole)  
Dry Hole  
Date Well completed 1/29/80 19  
Application for plugging filed 1/29/80 19  
Application for plugging approved 1/29/80 19  
Plugging commenced 1/29/80 19  
Plugging completed 1/29/80 19  
Reason for abandonment of well or producing formation



Locate well correctly on above  
Section Plat

If a producing well is abandoned, date of last production 19

Was permission obtained from the Conservation Division or its agents before plugging was commenced? yes

Name of Conservation Agent who supervised plugging of this well Wm. T. Owen  
Producing formation Depth to top Bottom Total Depth of Well  
Show depth and thickness of all water, oil and gas formations. RTD 3900'

OIL, GAS OR WATER RECORDS

CASING RECORD

FORMATION	CONTENT	FROM	TO	SIZE	PUT IN	PULLED OUT
	Surface	0'	260'	8-5/8"	yes	no

Describe in detail the manner in which the well was plugged, indicating where the mud fluid was placed and the method or methods used in introducing it into the hold. If cement or other plugs were used, state the character of same and depth placed, from feet to feet for each plug set.

1st plug @ 240' with 40 sacks  
2nd plug @ 40' with 10 sacks  
5 sacks in rathole  
Job complete @ 3:30 P.M. 1/29/80

(If additional description is necessary, use BACK of this sheet)

Name of Plugging Contractor Slawson Drilling Company, Inc.


STATE OF Kansas COUNTY OF Sedgwick, ss.  
James C. Remsberg, Slawson Drilling Co., Inc. (employee of owner) or (owner or operator) of the above-described well, being first duly sworn on oath, says: That I have knowledge of the facts, statements, and matters herein contained and the log of the above-described well as filed and that the same are true and correct. So help me God.

(Signature) James C. Remsberg  
James C. Remsberg  
200 Douglas Building, Wichita, Kansas 67202  
(Address)

SUBSCRIBED AND SWORN TO before me this 20 day of February, 1980

Mary Lou Taylor  
Mary Lou Taylor Notary Public.

My commission expires January 17, 1981



RECEIVED  
STATE CORPORATION COMMISSION

15-077-20571-0000

FEB 22 1980  
2-22-80

DRILLERS LOG

CONSERVATION DIVISION  
Wichita, Kansas

OPERATOR: Texas Oil & Gas Corp.  
200 West Douglas  
Wichita, Kansas 67202

LEASE: Antrim #2  
SE NW SE Sec. 25-32S-9W  
Harper County, Kansas

CONTRACTOR: Slawson Drilling Company, Inc.  
200 Douglas Building  
Wichita, Kansas 67202

COMMENCED: 1-23-80

COMPLETED: 1-29-80

RTD: 3900'

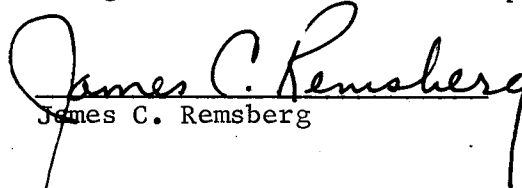
SURFACE CASING: 8-5/8" set at 260' with 250 sx cement

0' to 263' Red Bed (12 1/4" Surface Hole)  
263' to 600' Red Bed, Shale  
600' to 1010' Shale  
1010' to 1720' Shale & Sand  
1720' to 2180' Shale  
2180' to 2695' Shale & Lime  
2695' to 2875' Lime & Shale  
2875' to 3265' Shale & Lime  
3265' to 3350' Shale  
3350' to 3500' Shale & Lime  
3500' to 3650' Lime & Shale  
3650' to 3850' Shale  
3850' to 3900' Lime  
RTD 3900'

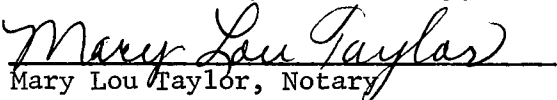
STATE OF KANSAS

COUNTY OF SEDGWICK

I, James C. Remsberg, of the Slawson Drilling Company, Inc. hereby state the above is an accurate copy of the Antrim #2 log for Texas Oil & Gas Corp.

  
James C. Remsberg

SUBSCRIBED AND SWORN TO  
ME THIS 20th day of February, 1980

  
Mary Lou Taylor, Notary

My commission expires January 17, 1981

