


STATE OF KANSAS
STATE CORPORATION COMMISSION

WELL PLUGGING RECORD

Give All Information Completely
Make Required Affidavit
Mail or Deliver Report to:
Conservation Division
State Corporation Commission
211 No. Broadway
Wichita, Kansas

Barber County, Sec. 25 Twp. 32 Rge. 11 (X) (W)

NORTH



Locate well correctly on above
Section Plat

Location as "NE/CNW/SW" or footage from lines SW SW SE
Lease Owner Aylward Drilling Company et al
Lease Name Lies Well No. 1
Office Address 813 1st Natl. Bank Bldg., Wichita, Kansas
Character of Well (completed as Oil, Gas or Dry Hole) Dry Hole
Date well completed December 3 19 55
Application for plugging filed December 3 19 55
Application for plugging approved December 3 19 55
Plugging commenced December 3 19 55
Plugging completed December 3 19 55
Reason for abandonment of well or producing formation _____

If a producing well is abandoned, date of last production _____ 19____
Was permission obtained from the Conservation Division or its agents before plugging was commenced? Yes

Name of Conservation Agent who supervised plugging of this well M. A. Rives, Pratt, Kansas
Producing formation _____ Depth to top _____ Bottom _____ Total Depth of Well 4505 Feet
Show depth and thickness of all water, oil and gas formations.

OIL, GAS OR WATER RECORDS

CASING RECORD

FORMATION	CONTENT	FROM	TO	SIZE	PUT IN	PULLED OUT
				8 5/8"	133'	None

Describe in detail the manner in which the well was plugged, indicating where the mud fluid was placed and the method or methods used in introducing it into the hole. If cement or other plugs were used, state the character of same and depth placed, from _____ feet to _____ feet for each plug set.

Filled hole with heavy mud from TD to 130'; cement plug from 130' to 90' with 20 sacks of cement; filled with heavy mud to 35'; cement plug from 35' to top of surface with 10 sacks of cement.

(If additional description is necessary, use BACK of this sheet)

Name of Plugging Contractor Aylward Drilling Company
Address 813 First National Bank Building - Wichita, Kansas

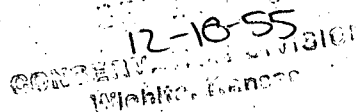

STATE OF KANSAS, COUNTY OF SEDGWICK, ss.
Paul W. Hesse (employee of owner) or (owner or operator) of the above-described well, being first duly sworn on oath, says: That I have knowledge of the facts, statements, and matters herein contained and the log of the above-described well as filed and that the same are true and correct. So help me God.

(Signature) Paul W. Hesse
813 1st Natl. Bank Bldg., Wichita, Kansas
(Address)

SUBSCRIBED AND SWORN TO before me this 6th day of December, 1955

Duane Jessup
Duane Jessup
Notary Public.

My commission expires December 11, 1957



LIES #1

Casing Record

8 5/8" - 133' w/125 sacks cement

Location: SW SW SE Sec. 25-32-11W
Barber County, Kansas

COMPANY: Aylward Drilling Company
CONTRACTOR: Aylward Drilling Company

Commenced: November 17, 1955
Completed: December 3, 1955

Elev. 1506 R.B.

	From	To	Remarks
Gravel & Red Rock	0	10	
Clay, Sand & Gravel	10	30	
Red Rock	30	133	
Red Rock & Gray Shale	133	690	
Shells & Shale	690	1355	
Salt	1355	1400	
Anhydrite Lime	1400	1480	
Lime & Shale	1480	1745	
Fort Riley	1745	2035	
Lime & Shale	2035	3040	
Lime	3040	3155	
Lime & Shale	3155	3571	
Sand & Lime	3571	3621	
Lime & Shale	3621	3720	
Sand	3720	3766	
Lime	3766	3828	
Lime & Shale	3828	3874	
Lime	3874	4002	
Lime & Shale	4002	4046	
Lime	4046	4116	
Lime & Shale	4116	4234	
Lime	4234	4269	
Shale	4269	4324	
Lime & Shale	4324	4430	
Lime	4430	4449	
Lime & Chert	4449	4465	
Cherty & Lime	4465	4480	
Lime & Chert	4480	4489	
Chert & Lime	4489	4505	R.T.D.

DST #1 - 3711-20, open 30 min., Rec. 435' salt water, FP 180-280#, BHP 1450# in 30 min.

DST #2 - 4438-49, open 1 hr., gas to surf. in 27 min., Rec. 35' gas cut mud, 1BHP 1630# in 30 min., FBHP 1680# in 30 min., FP 20#.

DST #3 - 4456-80, open 1 1/2 hr., gas to surf. in 12 min., gauged 88,000 cu. ft. in 15 min., gauged & maintained 76,000 cu. ft. after 35 min., Rec. 52' mud, FP 40#, BHP 1490# in 30 min.

D. & A.

GEOLOGICAL TOPS:

Heebner	3395
Toronto	3614
Douglas	3630
Sand	3710
Lansing	3766
Base K. C.=	4252
Cherokee	4401
Sand	4441
Mississippian	4455

RECEIVED
STATE OF KANSAS
DECEMBER 12-10-56
COMMISSIONER OF REVENUE
Wichita, Kansas

I certify that this is a true and correct copy of the above log to the best of my knowledge.

Paul W. Hesse
Paul W. Hesse

Subscribed and sworn to before me this 9TH day of December, 1955.

Duane Jessup
Duane Jessup - Notary Public

My commission expires December 11, 1957

PLUGGING
WELL SEC 25 T 32 R 11 W
BOOK PAGE 21 LINE 31