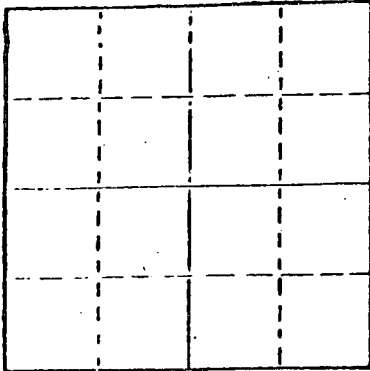


STATE OF KANSAS
STATE CORPORATION COMMISSION

WELL PLUGGING RECORD

Give All Information Completely
Make Required Affidavit
Mail or Deliver Report to
Conservation Division
State Corporation Comm.
245 North Water
Wichita, KS 67202

Barber County. Sec. 22 Twp. 32S Rge. 11W ~~EXW~~
Location as "NE/CNW $\frac{1}{4}$ SW $\frac{1}{4}$ " or footage from lines
1200' FNL & 1320' FEL
Lease Owner Texas Oil & Gas Corp.
Lease Name Stone "A" Well No. 1
Office Address 200 W. Douglas, Suite 300, Wichita, KS
Character of Well (Completed as Oil, Gas or Dry Hole) 67202
Dry Hole
Date Well completed December 20, 1977
Application for plugging filed Verbal Application 19__
Application for plugging approved Verbal Approval 19__
Plugging commenced December 20, 1977
Plugging completed December 20, 1977
Reason for abandonment of well or producing formation _____



Locate well correctly on above
Section Plat

If a producing well is abandoned, date of last production
19__

Was permission obtained from the Conservation Division or
its agents before plugging was commenced? Yes

Name of Conservation Agent who supervised plugging of this well Wm. T. Owen
Producing formation _____ Depth to top _____ Bottom _____ Total Depth of Well 2,647'
Show depth and thickness of all water, oil and gas formations.

OIL, GAS OR WATER RECORDS

CASING RECORD

FORMATION	CONTENT	FROM	TO	SIZE	PUT IN	PULLED OUT
<u>2.8 14/7</u> <u>12-28-77</u>				<u>8 5/8"</u>	<u>210'</u>	<u>None</u>

RECEIVED
CORPORATION COMMISSION
CONSERVATION DIVISION
Wichita, Kansas

Describe in detail the manner in which the well was plugged, indicating where the mud fluid was placed and the method or methods used in introducing it into the hold. If cement or other plugs were used, state the character of same and depth placed, from _____ feet to _____ feet for each plug set.

Filled hole with heavy rotary mud from 2,647 ft. (rotary total depth) to 210 ft. Set plug at 210 ft. and cemented with 35 sacks cement.

Filled hole with heavy rotary mud from 210 ft. to 40 ft. Set solid plug at 40 ft. and cemented to cellar with 12 sacks cement, 3 sacks cement in rat hole.

Plugging operations accomplished utilizing Allied cementing pump truck through 4 1/2 inch drill pipe.

(If additional description is necessary, use BACK of this sheet)

Name of Plugging Contractor Allied Cementing Co., Inc.
Box 31, Russell, Kansas 67665

STATE OF Kansas COUNTY OF Sedgwick, ss.


Dean Britting, Agent (Agent of owner) ~~XXXXXXXXXXXXXXXXXXXX~~
of the above-described well, being first duly sworn on oath, says: That I have knowledge of the facts, statements, and matters herein contained and the log of the above-described well as filed and that the same are true and correct. So help me God.

(Signature) Dean Britting
200 N. Main, Wichita, Kansas 67202
(Address)

SUBSCRIBED AND SWORN TO before me this 27th day of December, 19 77

Elsie Willison
Elsie Willison - Notary Public.

My commission expires June 30, 1978



API# 15-007-20,574-0000

KANSAS GEOLOGICAL SOCIETY
 KANSAS WELL LOG BUREAU - KANSAS WELL SAMPLE BUREAU
 KANSAS GEOLOGICAL SOCIETY BUILDING
 508 EAST MURDOCK - WICHITA, KANSAS

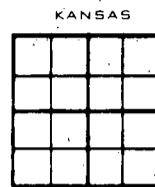
COMPANY **Texas Oil & Gas Corp.**

SEC. 22 T. 32S R. 11W
 LOC. 1200' FNL & 1320' FEL

FARM **Stone "A"** NO. **1**

COUNTY **Barber**

TOTAL DEPTH **2,647'**
 COMM. **December 16, 1977** COMP. **December 20, 1977**
 SHOT OR TREATED
 CONTRACTOR **H-30, Inc.**
 ISSUED **December 27, 1977**



CASING

20	10		
15	8	-5/8" 210' cemented w/200 sxs cement	ELEVATION 1,511' K.B.
12	6		
13	5		

PRODUCTION

FIGURES INDICATE BOTTOM OF FORMATIONS

Shale, Sand, and Shells	190'
Red Bed and Shale	1,295'
Shale and Lime	1,650'
Lime and Shale	1,855'
Shale and Lime	2,420'
Lime and Shale	2,647'
Rotary Total Depth	2,647'

I hereby certify the above and foregoing to be a true and correct log of the above described well as shown by the drilling reports.

H-30, INC.

Dean Britting

 Dean Britting

State of Kansas }
 County of Sedgwick } ss:

Suscribed and Sworn to before me a Notary Public in and for said county and state this 27th day of December, 1977.



Elsie Willison

 Elsie Willison - Notary Public

My Commission Expires:
JUNE 30, 1978

RECEIVED
 STATE CORPORATION COMMISSION

DEC 28 1977
 12-28-77
 CONSERVATION DIVISION
 Wichita, Kansas