


STATE OF KANSAS
STATE CORPORATION COMMISSION

WELL PLUGGING RECORD

Give All Information Completely
Make Required Affidavit
Mail or Deliver Report to
Conservation Division
State Corporation Comm.
245 North Water
Wichita, KS 67202

Harper County, Sec. 35 Twp. 33S Rge. 8 NE/W
Location as "NE/CNW $\frac{1}{4}$ SW $\frac{1}{4}$ " or footage from lines
SW SE
Lease Owner McCoy Petroleum Corp.
Lease Name Ritter C Well No. 1
Office Address One Main Place, Suite 410, Wichita, Ks. 67202
Character of Well (Completed as Oil, Gas or Dry Hole)



Locate well correctly on above
Section Plat

Dry Hole
Date Well completed 11-9 1982
Application for plugging filed 11-9 1982
Application for plugging approved 11-9 1982
Plugging commenced 11-9 1982
Plugging completed 11-9 1982
Reason for abandonment of well or producing formation

Dry Hole
If a producing well is abandoned, date of last production 19

Was permission obtained from the Conservation Division or
its agents before plugging was commenced? Yes

Name of Conservation Agent who supervised plugging of this well State Corp. Commission Office-
Producing formation Depth to top Bottom Total Depth of Well
Show depth and thickness of all water, oil and gas formations.

OIL, GAS OR WATER RECORDS

CASING RECORD

FORMATION	CONTENT	FROM	TO	SIZE	PUT IN	PULLED OUT
Surface Pipe		-0-	255'	8 5/8"	255'	NONE

Describe in detail the manner in which the well was plugged, indicating where the mud fluid
was placed and the method or methods used in introducing it into the hold. If cement or other
plugs were used, state the character of same and depth placed, from feet to
feet for each plug set.

Filled hole with heavy mud.

- #1 Plug set @ 310' with 40 sacks cement.
- #2 Plug set @ 60' with 20 sacks cement.
- #3 Plug set in rat hole with 10 sacks cement.

RECEIVED
STATE CORPORATION COMMISSION

NOV 23 1982

CONSERVATION DIVISION
Wichita Kansas

(If additional description is necessary, use BACK of this sheet)


Name of Plugging Contractor Sweetman Drilling, Inc.

STATE OF Kansas COUNTY OF Barton, ss.
Gary L. Hawk (employee of owner) or ~~owner or operator~~
of the above-described well, being first duly sworn on oath, says: That I have knowledge of
the facts, statements, and matters herein contained and the log of the above-described well
as filed and that the same are true and correct. So help me God.

(Signature)

Gary L. Hawk
Box 645, Great Bend, Kansas 67530
(Address)

SUBSCRIBED AND SWORN TO before me this 18th day of November, 1982.



Sue Lewis
Notary Public.

My commission expires December 4, 1985

WELL LOG
Ritter C #1
SW SE 35-33S-8W
Harper County, Kansas

Name Of Operator: McCoy Petroleum Corp.
One Main Place, Suite 410
Wichita, Kansas 67202


Date Completed: November 9, 1982

<u>FROM</u>	<u>TO</u>	
0	816	Red Bed
816	1440	Red Bed & Shale
1440	4650	Lime & Shale
4650	4750	Miss.
4750		Total Depth

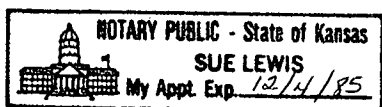
STATE OF KANSAS


COUNTY OF BARTON ss

Gary L. Hawk, Secretary of Sweetman Drilling, Inc., being first dully sworn on oath says: That I have knowledge of the facts, statements and matters herein contained and the log of the above described well as filed and that the same are true and correct.


Gary L. Hawk

Subscribed and sworn before me this 17th day of November, 1982.




Notary Public Barton County

My Commission expires : *December 4, 1985*

RECEIVED
STATE CORPORATION COMMISSION

NOV 23 1982

CONSERVATION DIVISION
Wichita, Kansas