


STATE OF KANSAS  
STATE CORPORATION COMMISSION

Form CP-4

WELL PLUGGING RECORD

Give All Information Completely  
Make Required Affidavit  
Mail or Deliver Report to:  
Conservation Division  
State Corporation Commission  
212 No. Market  
Wichita, Kansas 67202

NORTH



Locate well correctly on above  
Section Plat

Harper County, Sec. 34 Twp. 33 Rge. 8 (E) W (W)  
Location as "NE/CNW/SW" or footage from lines NE SE SW  
Lease Owner McCoy Petroleum Company  
Lease Name Wharton Well No. 1  
Office Address 502 Union Center Bldg., Wichita, Kansas 67200  
Character of Well (completed as Oil, Gas or Dry Hole) Dry Hole  
Date well completed 3-7 19 72  
Application for plugging filed 3-7 19 72  
Application for plugging approved 3-7 19 72  
Plugging commenced 3-7 19 72  
Plugging completed 3-7 19 72  
Reason for abandonment of well or producing formation Dry Hole

If a producing well is abandoned, date of last production 19  
Was permission obtained from the Conservation Division or its agents before plugging was commenced? Yes

Name of Conservation Agent who supervised plugging of this well Russell Biberstein  
Producing formation Depth to top Bottom Total Depth of Well Feet  
Show depth and thickness of all water, oil and gas formations.

OIL, GAS OR WATER RECORDS

CASING RECORD

FORMATION	CONTENT	FROM	TO	SIZE	PUT IN	PULLED OUT
Surface pipe		-0-	260	8 5/8"	260	None

Describe in detail the manner in which the well was plugged, indicating where the mud fluid was placed and the method or methods used in introducing it into the hole. If cement or other plugs were used, state the character of same and depth placed, from feet to feet for each plug set.

Filled hole with heavy mud.  
#1 plug set @ 240' with 25 sks. cement.  
#2 plug set @ 40' with 10 sks. cement.  
#3 plug set in rat hole with 2 sks. cement.

RECEIVED  
STATE CORPORATION COMMISSION  
MAR 15 1972  
CONSERVATION DIVISION  
Wichita, Kansas

(If additional description is necessary, use BACK of this sheet)  
Name of Plugging Contractor Sweetman Drilling, Inc.  
Address Box 645, Great Bend, Kansas 67530

Kansas COUNTY OF Barton, ss.  
Gary L. Hawk


I, Gary L. Hawk, duly sworn on oath, says: That I have knowledge of the facts, statements, and matters herein contained and the log of the above-described well as filed and that the same are true and correct. So help me God.

(Signature) Gary L. Hawk  
Box 645, Great Bend, Kansas 67530  
(Address)

SUBSCRIBED AND SWORN TO before me this 10th day of March, 1972

My commission expires 7-10-73

Mary Ann Schwamborn  
Notary Public.



WELL LOG  
Wharton #1  
NE SE SW 34-33-8W  
Harper County, Kansas

Name of Operator: McCoy Petroleum Company  
502 Union Center Bldg.  
Wichita, Kansas 67200

Date Completed: March 7, 1972


<u>FROM</u>	<u>TO</u>	
0	260	Red bed and shale
260	1340	Shale
1340	3808	Lime and shale
3808	3908	Sand
3908	4689	Lime
4689	4730	Miss. Lime
4730		Total Depth

RECEIVED  
STATE CORPORATION COMMISSION  
MAR 13 1972  
CONSERVATION DIVISION  
Wichita, Kansas

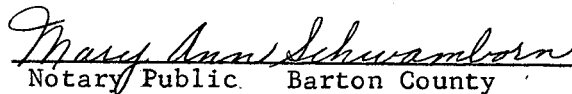
STATE OF KANSAS

COUNTY OF BARTON ss

Gary L. Hawk, Secretary of Sweetman Drilling, Inc., being first duly sworn on oath says: That I have knowledge of the facts, statements and matters herein contained and the log of the above described well as filed and that the same are true and correct.

  
Gary L. Hawk

Subscribed and sworn before me this 10th day of March, 1972.

  
Notary Public. Barton County

My Commission Expires 7-10-73

