


STATE OF KANSAS COMMISSION

WELL PLUGGING RECORD

Give All Information Completely
Make Required Affidavit
Mail or Deliver Report to
Conservation Division
State Corporation Comm.
245 North Water
Wichita, KS 67202

Meade County, Sec. 3 Twp. 34 Rge. 29W E/W
Location as "NE/CNW1/4SW1/4" or footage from lines
S.W. N.E.

Lease Owner Kimbark Operating Co.
Lease Name Bender Well No. 1
Office Address Box 86 Plainsville, Kansas 67663
Character of Well (Completed as Oil, Gas or Dry Hole)
Dry Hole



Locate well correctly on above Section Plat

Date Well completed 8-19 19 79
Application for plugging filed 7-14 19 80
Application for plugging approved 7-16 19 80
Plugging commenced 7-16 19 80
Plugging completed 7-18 19 80
Reason for abandonment of well or producing formation

If a producing well is abandoned, date of last production
Water 9-3 19 79

Was permission obtained from the Conservation Division or its agents before plugging was commenced? Yes

Name of Conservation Agent who supervised plugging of this well Clarence Thomas
Producing formation Morrow Depth to top 5756 Bottom 5808 Total Depth of Well 5902
Show depth and thickness of all water, oil and gas formations.

OIL, GAS OR WATER RECORDS

CASING RECORD

Table with 7 columns: FORMATION, CONTENT, FROM, TO, SIZE, PUT IN, PULLED OUT. Contains data for casing sizes 8 5/8 and 4 1/2.

Describe in detail the manner in which the well was plugged, indicating where the mud fluid was placed and the method or methods used in introducing it into the hold. If cement or other plugs were used, state the character of same and depth placed, from feet to feet for each plug set.

- Pump 10 sks. of cement @ 5780 to 5600
Pump 35 sks. of cement @ 1450 to 1350
Spot 25 sks. of cement @ 700 to 600
Put 10 sks. of cement @ 40 to 0

RECEIVED
STATE CORPORATION COMMISSION
AUG 14 1980
CONSERVATION DIVISION
Wichita, Kansas

(If additional description is necessary, use BACK of this sheet)

Name of Plugging Contractor Sargents Casing Pulling Service Box 506 Liberal Kansas Ks. No. 511

STATE OF Colorado COUNTY OF Denver, ss.


Clarence H. Brown as agent for Kimbark Operating (employee of owner) or (owner or operator) of the above-described well, being first duly sworn on oath, says: That I have knowledge of the facts, statements, and matters herein contained and the log of the above-described well as filed and that the same are true and correct. So help me God.

(Signature) Clarence H. Brown
Clarence H. Brown, Agent
Kimbark Operating Co., 1580 Lincoln #700,
(Address) Denver, Colorado 80203

SUBSCRIBED AND SWORN TO before me this 12th day of August, 19 80

Bonnie S. Staack
Bonnie S. Staack Notary Public.

My commission expires May 21, 1984



WELL LOG

Well  
File

COMPANY Kimbark Operating Co.


3  
SEC. 4 T. 34S R. 29W  
LOC. C SW NE

FARM Bender NO. #1

RID. NO. #8  
TOTAL DEPTH 5900'

COUNTY Meade  
KANSAS

COMM. 10-24-76 COMP. 11-10-76



CONTRACTOR Rains & Williamson Oil Co., Inc.

CASING

10 5/8" @ 1436' w/550 sx. Hal. Light,  
15 2% cc., and 150 sx. common, 3% cc.  
12  
13

ELEVATION

PRODUCTION D&A

FIGURES INDICATE BOTTOM OF FORMATIONS

Sand & Redbed	460
Sand	1330
Redbed	1605
Lime & Shale	2015
Shale	2028
Shale & Lime	2540
Lime & Shale	5740
Sand	5765
Lime & Shale	5900
<u>ROTARY TOTAL DEPTH</u>	<u>5900</u>

State of Kansas  
County of Sedgwick ss:

I, Wilson Rains, President of the Rains & Williamson Oil Co., Inc. Company

upon oath state that the above and foregoing is a true and correct copy of the log of the Bender #1 well.

Wilson Rains  
Wilson Rains

Subscribed and sworn to before me this 11 day of November 1976

My Commission Expires: 10-4-79

Juanita M. Green  
NOTARY PUBLIC  
Juanita M. Green