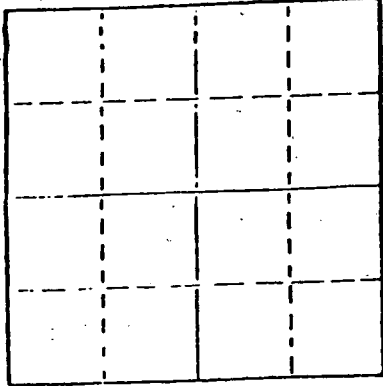


15-119-20237-00-00

STATE OF KANSAS
STATE CORPORATION COMMISSION

WELL PLUGGING RECORD

Give All Information Completely
Make Required Affidavit
Mail or Deliver Report to
Conservation Division
State Corporation Comm.
245 North Water
Wichita, KS 67202



Locate well correctly on above
Section Plot

Meade County, Sec. 4 Twp. 34S Rge. 29 E/W
Location as "NE/CNW $\frac{1}{4}$ SW $\frac{1}{4}$ " or footage from lines C SW NE
Lease Owner Kimbark Operating Co.
Lease Name Bender Well No. #1
Office Address 1860 Lincoln St., Denver, Colo. 80203
Character of Well (Completed as Oil, Gas or Dry Hole) Dry Hole

Date Well completed 11-10-76 19
Application for plugging filed 11-9-76 19
Application for plugging approved 11-9-76 19
Plugging commenced 11-9-76 19
Plugging completed 11-10-76 19
Reason for abandonment of well or producing formation Commercial quantities of oil not found
If a producing well is abandoned, date of last production 19

Was permission obtained from the Conservation Division or its agents before plugging was commenced? Yes

Name of Conservation Agent who supervised plugging of this well Clarence Thomas
Producing formation _____ Depth to top _____ Bottom _____ Total Depth of Well 5900
Show depth and thickness of all water, oil and gas formations.

OIL, GAS OR WATER RECORDS

CASING RECORD

FORMATION	CONTENT	FROM	TO	SIZE	PUT IN	PULLED OUT
				8 5/8"	1436'	none

Describe in detail the manner in which the well was plugged, indicating where the mud fluid was placed and the method or methods used in introducing it into the hold. If cement or other plugs were used, state the character of same and depth placed, from _____ feet to _____ feet for each plug set.

Plug @ 1400' w/35 sx. **RECEIVED**
Plug @ 40' w/15 sx. STATE CORPORATION COMMISSION

FEB 22 1977
2-22-77
CONSERVATION DIVISION
WICHITA, KANSAS

(If additional description is necessary, use BACK of this sheet)

Name of Plugging Contractor Rains & Williamson Oil Co., Inc.

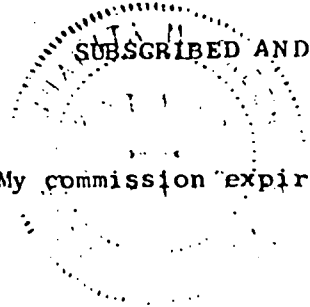
STATE OF Kansas COUNTY OF Sedgwick, ss.
Wilson Rains, President of Rains & Williamson Oil Co., Inc. (employee of owner) or (owner or operator of the above-described well, being first duly sworn on oath, says: That I have knowledge of the facts, statements, and matters herein contained and the log of the above-described well as filed and that the same are true and correct. So help me God.

(Signature) Wilson Rains
435 Page Court, 220 W. Douglas, Wichita, KS.
(Address)

SUBSCRIBED AND SWORN TO before me this 11 day of November, 19 76

Juanita M. Green
Juanita M. Green Notary Public.

My commission expires 10-4-79



Well
File

WELL LOG

COMPANY Kimbark Operating Co.

SEC. ³ 4 T. 34S R. 29W
LOC. C SW NE

FARM Bender NO. #1


RID. NO. #8

TOTAL DEPTH 5900'

DDMM. 10-24-76

COMP. 11-10-76

COUNTY Meade
KANSAS



CONTRACTOR Rains & Williamson Oil Co., Inc.

CASINO

20
15
12
13

10"
B 5/8" @ 1436' w/550 sx. Hal. Light,
6 2% cc., and 150 sx. common, 3% cc.
5

ELEVATION

PRODUCTION D&A

FIGURES INDICATE BOTTOM OF FORMATIONS

Sand & Redbed	460
Sand	1330
Redbed	1605
Lime & Shale	2015
Shale	2028
Shale & Lime	2540
Lime & Shale	5740
Sand	5765
Lime & Shale	5900
<u>ROTARY TOTAL DEPTH</u>	<u>5900</u>

RECEIVED
STATE CORPORATION COMMISSION

FEB 22 1977

CONSERVATION DIVISION
Wichita, Kansas

State of Kansas
County of Sedgwick } ss:

I, Wilson Rains, President of the Rains & Williamson Oil Co., Inc. Company

upon oath state that the above and foregoing is a true and correct copy of the log of the Bender #1 well.

Subscribed and sworn to before me this 11 day of November 1976

My Commission Expires: 10-4-79

Wilson Rains
Wilson Rains
Juanita M. Green
NOTARY PUBLIC
Juanita M. Green

KANSAS DRILLERS LOG

API No. 15 — 119 — 20,237
 County Number

S. 3 T. 34 R. 29 W

Loc. SW NE

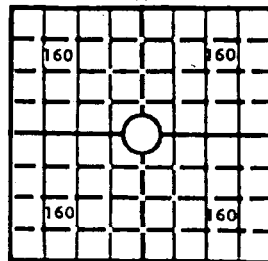
Operator
Kimbark Operating Company

County Meade

Address
1860 Lincoln Street #808 Denver, Colo 80203

640 Acres
 N

Well No. # 1 Lease Name Bender



Locate well correctly

Footage Location
 feet from (N) (S) line feet from (E) (W) line

Principal Contractor Rains & Williamson Geologist S. B. Powell

Elev.: Gr.

Spud Date 10/24/76 Total Depth 5900' P.B.T.D.

Date Completed 11/10/76 Oil Purchaser

DF KB 2508'

CASING RECORD

Report of all strings set—surface, intermediate, production, etc.

Purpose of string	Size hole drilled	Size casing set (in O.D.)	Weight lbs/ft.	Setting depth	Type cement	Sacks	Type and percent additives
Surface	12 1/4"	8 5/8"	24	1436'	Hal. light Common	550 150	

LINER RECORD

PERFORATION RECORD

Top, ft.	Bottom, ft.	Sacks cement	Shots per ft.	Size & type	Depth interval

Size	Setting depth	Packer set at

ACID, FRACTURE, SHOT, CEMENT SQUEEZE RECORD

Amount and kind of material used	Depth interval treated

INITIAL PRODUCTION

Date of first production	Producing method (flowing, pumping, gas lift, etc.)			
RATE OF PRODUCTION PER 24 HOURS	Oil bbis.	Gas MCF	Water bbis.	Gas-oil ratio CFPB
Disposition of gas (vented, used on lease or sold)			Producing interval(s)	

INSTRUCTIONS: As provided in KCC Rule 82-2-125, within 90 days after completion of a well, one completed copy of this Drillers Log shall be transmitted to the State Geological Survey of Kansas, 4150 Monroe Street, Wichita, Kansas 67209. Copies of this form are available from the Conservation Division, State Corporation Commission, 3830 So. Meridian (P.O. Box 17027), Wichita, Kansas 66217. Phone AC 316-522-2206. If confidential custody is desired, please note Rule 82-2-125. Drillers Logs will be on open file in the Oil and Gas Division, State Geological Survey of Kansas, Lawrence, Kansas 66044.

RECEIVED
 STATE CORPORATION COMMISSION
 FEB 22 1977
 CONSERVATION DIVISION
 Wichita, Kansas

Operator **Kimbark Operating Co., 1860 Lincoln Street, Denver CO** DESTINATE TYPE OF COMPLETION: OIL, GAS, DRY HOLE, SWDW, ETC.:


Well No. **1** Lease Name **Bender** Dry Hole

S **4** T **34S** R **29** W

WELL LOG
 Show all important zones of porosity and contents thereof; cored intervals, and all drill-stem tests, including depth interval tested, cushion used, time tool open, flowing and shut-in pressures, and recoveries. SHOW GEOLOGICAL MARKERS, LOGS RUN, OR OTHER DESCRIPTIVE INFORMATION.

FORMATION DESCRIPTION; CONTENTS, ETC.	TOP	BOTTOM	NAME	DEPTH
<p>D. S. T. #1 5753-65</p> <p>Open 1½ hours, Shut-In 1 hour, gas to surface 1½ hours, too small to measure. Recovered: 40' mud, ISIP 770#; FSIP 1521#; FP 16+16#.</p>			Cherokee	5378'
			Marmaton	5717'
			Mississippian	5829'
<p>D. S. T. #2 5773-90</p> <p>Open 2 hours, Shut-In 90 min., gas to surface 22 min., meas. 90 MCF. Recovered: 70' clean oil, 230' muddy gasey oil, 60' oil cut salt water, 390' salt water. FP 65-295#; SIP 1553-1570#</p>				

USE ADDITIONAL SHEETS, IF NECESSARY, TO COMPLETE WELL RECORD.

Date Received	 Signature Walter K. Arbuckle Title President Date November 22, 1976
---------------	--

RECEIVED
 STATE CORPORATION COMMISSION
FEB 22 1977
 CONSERVATION DIVISION
 Wichita, Kansas