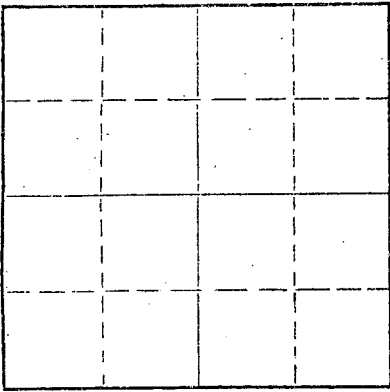


STATE OF KANSAS  
STATE CORPORATION COMMISSION

15-015-20178-0000 Form CP-4  
WELL PLUGGING RECORD

Give All Information Completely  
Make Required Affidavit  
Mail or Deliver Report to:  
Conservation Division  
State Corporation Commission  
212 No. Market  
Wichita, Kansas

NORTH



Locate well correctly on above Section Plat

Butler County, Sec. 34 Twp. 25 Rge. 3 E (E) (W)  
Location as "NE/CNW/SW" or footage from lines SE SW SE  
Lease Owner Commercial Oil Company - 5252 No. Broadway, Wichita, Ks.  
Lease Name Seidl Well No. I  
Office Address \_\_\_\_\_  
Character of Well (completed as Oil, Gas or Dry Hole) oil  
Date well completed \_\_\_\_\_ 19\_\_\_\_  
Application for plugging filed Dec 1968  
Application for plugging approved Dec 1968  
Plugging commenced Dec 24 1968  
Plugging completed Dec 26 1968  
Reason for abandonment of well or producing formation \_\_\_\_\_

If a producing well is abandoned, date of last production \_\_\_\_\_ 19\_\_\_\_  
Was permission obtained from the Conservation Division or its agents before plugging was commenced? Yes

Name of Conservation Agent who supervised plugging of this well Ted Dewey  
Producing formation \_\_\_\_\_ Depth to top \_\_\_\_\_ Bottom \_\_\_\_\_ Total Depth of Well 2714' Feet  
Show depth and thickness of all water, oil and gas formations.

OIL, GAS OR WATER RECORDS

CASING RECORD

FORMATION	CONTENT	SIZE	PUT IN	PULLED OUT
		4 1/2"		2463'

Describe in detail the manner in which the well was plugged, indicating where the mud fluid was placed and the method or methods used in introducing it into the hole. If cement or other plugs were used, state the character of same and depth placed, from \_\_\_\_\_ feet to \_\_\_\_\_ feet for each plug set.

Plugged off bottom of hole with sand. Sand from 2714' to 2700'. Dumped 3 sx of cement. Mudded hole to 220'. Made 10' of rock bridge. Dumped 20 sx of cement. Mudded hole to 50'. Made 10' of rock bridge. Dumped 10 sx of cement, filling to the bottom of the cellar.

(If additional description is necessary, use BACK of this sheet)

Name of Plugging Contractor Art Lamb Casing Pulling Co.  
Address 2809 King St. Hutchinson, Kansas 67501

STATE OF Kansas, COUNTY OF Reno, ss.  
Art Lamb (employee of owner) or (owner or operator) of the above-described well, being first duly sworn on oath, says: That I have knowledge of the facts, statements, and matters herein contained and the log of the above-described well as filed and that the same are true and correct. So help me God.


(Signature) Art Lamb  
2809 King St. Hutchinson, Kansas 67501  
(Address)

SUBSCRIBED AND SWORN TO before me this 26th day of December 1968

My commission expires January 5, 1970

Judy Lamb Notary Public.

KANSAS GEOLOGICAL SOCIETY  
 KANSAS WELL LOG BUREAU - KANSAS WELL SAMPLE BUREAU  
 KANSAS GEOLOGICAL SOCIETY BUILDING  
 508 EAST MURDOCK - WICHITA, KANSAS

15-015-20178-0000 

COMPANY Commercial Oil Co., Inc.

RECEIVED

SEC. 34 T. 25 R. 3E

FARM Seidl

NO. 1

STATE CORPORATION COMMISSION

LOC. SE SW SE

DEC 18 1968

CONSERVATION DIVISION  
 Wichita, Kansas

COUNTY Butler

TOTAL DEPTH 2714

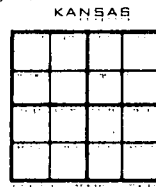
COMM. 8-8-68

COMP. 8-14-68

SHOT OR TREATED

CONTRACTOR SeRoBee Drilling Co., Inc.

ISSUED November 25, 1968



CASING

20  
15  
12  
13

10  
8  
6  
5

8 -5/8", 200' W/175 sax

ELEVATION

PRODUCTION D & A

FIGURES INDICATE BOTTOM OF FORMATIONS

0	195	Shale, Sand & Lime
195	375	Lime
375	2165	Shale & Lime
2165	2277	Shale
2277	2358	Lime
2358	2645	Lime & Shale
2645	2705	Shale
2705	2714	Miss. Lime
	2714	T D

I certify, to the best of my knowledge and belief, that the above is a true and accurate copy of the geological formation taken from the driller's logs.

SEROBEE DRILLING CO., INC.

Paul S. Septer, President