

15-007-20103-0000

STATE OF KANSAS
STATE CORPORATION COMMISSION

Form CP-4

WELL PLUGGING RECORD

Give All Information Completely
Make Required Affidavit
Mail or Deliver Report to:
Conservation Division
State Corporation Commission
212 No. Market
Wichita, Kansas

Barber County, Sec. 19 Twp. 31S Rge. 14 (E) W (W)

Location as "NE/CNW/SW" or footage from lines. NW NE SW

Lease Owner Pickrell Drilling Company; Wichita, Kansas

Lease Name Shaft "C" Well No. #1

Office Address 705 Fourth National Bank Bldg.

Character of Well (completed as Oil, Gas or Dry Hole) Dry Hole

Date well completed July 15 1969

Application for plugging filed July 21 1969

Application for plugging approved July 24 1969

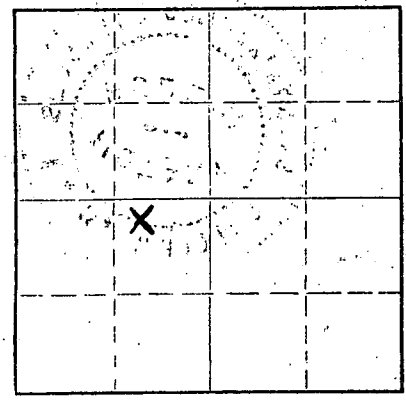
Plugging commenced July 27 1969

Plugging completed July 30 1969

Reason for abandonment of well or producing formation Set pipe to test Simpson & Viola. Did not make commercial well.

If a producing well is abandoned, date of last production 19

Was permission obtained from the Conservation Division or its agents before plugging was commenced? Yes



Locate well correctly on above Section Plat

Name of Conservation Agent who supervised plugging of this well Ralph Warren

Producing formation Depth to top Bottom Total Depth of Well 4726 Feet

Show depth and thickness of all water, oil and gas formations.

OIL, GAS OR WATER RECORDS

CASING RECORD

FORMATION	CONTENT	FROM	TO	SIZE	PUT IN	PULLED OUT
				8 5/8	310	0
				5 1/2	4721	3773
RECEIVED STATE CORPORATION COMMISSION AUG 25 1969 8-25-69 CONSERVATION DIVISION Wichita, Kansas						

Describe in detail the manner in which the well was plugged, indicating where the mud fluid was placed and the method or methods used in introducing it into the hole. If cement or other plugs were used, state the character of same and depth placed, from feet to feet for each plug set.

July 27, 1969 Dumped sand to 4500'. Mixed and dumped 5 sx of cement from 4500' to 4460'.

July 30, 1969 Set 10' rock bridge from 260' to 250'. Mixed and dumped 25 sx of cement from 250' to 175'. Mudded casing from 175' to 40'. Set 10' rock bridge from 40' to 30'. Mixed and dumped 10 sx of cement from 30' to base of cellar.

(If additional description is necessary, use BACK of this sheet)

Name of Plugging Contractor Russ Casing Pulling, Inc.

Address P. O. Box 1082 Great Bend, Kansas 67530

STATE OF Kansas COUNTY OF Sedgwick ss.

Dale M. Robinson (employee of owner) or (owner or operator) of the above-described


well being first duly sworn on oath, says: That I have knowledge of the facts, statements, and matters herein contained and the log of the above-described well as filed and that the same are true and correct. So help me God.

(Signature) Dale M. Robinson

705 Fourth National Bank Bldg., Wichita, Kansas (Address)

Subscribed and sworn to before me this 22nd day of August, 1969

My commission expires May 10, 1970



L.M. Whiting Notary Public.

ROTARY DRILLING LOG

COMPANY: Pickrell Drilling Company
705 Fourth National Bank Bldg.
Wichita, Kansas

Rotary Drilling Commenced 5/17/69

Rotary Drilling Completed 6/3/69

LOCATION: Shaft "C" # 1, NW NE SW Sec. 19-31S-14W
Barber County, Kansas

CONTRACTOR: **PICKRELL DRILLING COMPANY**
Wichita, Kansas

CASING RECORD:

Ran 8 jts. 311' 28# 8-5/8" Surface Casing set @ 310'KB. Cemented w/190 sacks. Completed 9:15 A.M. 5/18/69. Circulated

Ran 150 jts. 5-1/2" 14# & 15.5# set @ 4721', 5' off bottom. Cemented w/175 sacks common cement w/1/4# flocele per sack. PD 2:45 PM 6/2/69.

LOG

(Figures indicate bottom of formation — measurements from top of rotary bushing.)

60	Gyp - Red Rock	<u>C. F. S.</u>
725	Shale & Red Bed	4006
750	Sand	4012
770	Shale, Red Bed & Gyp	4069
1090	Red Bed & Shale	4080
1335	Shale & Shells	4240
1660	Shale	4260
2000	Shale - Lime	4595
2145	Lime & Shale	4605
2300	Shale & Lime	4615
2640	Lime	4625
3530	Lime- Shale	4635
3670	Shale & Lime	4655
3726	Lime - Shale	4666
3865	Shale & Lime	4700
3995	Lime - Shale	4715
4600	Lime	4725
4615	Viola	
4635	Lime & Chert	
4666	Lime	<u>S. L. M.</u>
4715	Chert	
4725	Sand & RTD	

Strap .09 Difference

RECEIVED
STATE CORPORATION COMMISSION
7-22-69
JUL 22 1969
CONSERVATION DIVISION
Wichita, Kansas

<u>Slope Tests</u>
2000
2500
3000
3500
4000
4500


The undersigned, C. W. Sebitts, Attorney-in-Fact for PICKRELL DRILLING COMPANY, hereby certifies in behalf of said Company, that the above is a true and correct log of the formation encountered in drilling the above well as reflected by the Daily Drilling Reports.

PICKRELL DRILLING COMPANY

By C. W. Sebitts Attorney-in-Fact

STATE OF KANSAS }
COUNTY OF SEDGWICK } ss.:

On this 10th day of June, 1969, before me the undersigned, a Notary Public, in and for the State of Kansas, personally appeared C. W. Sebitts, to me known to be the Attorney-in-Fact and acknowledged to me that he executed the same as his free and voluntary act and deed, and as the free and lawful act and deed of such company, for the uses and purposes therein set forth.



My commission expires: May 10, 1970

L. M. Whiting
L. M. Whiting Notary Public