

15-007-20109-0000

STATE OF KANSAS
STATE CORPORATION COMMISSION

WELL PLUGGING RECORD

Give All Information Completely
Make Required Affidavit
Mail or Deliver Report to:
Conservation Division
State Corporation Commission
212 No. Market
Wichita, Kansas

Barber County. Sec. 34 Twp. 31-S Rge. (X) 14 (W)

Location as "NE/CNW%SW%" or footage from lines C NW NW

Lease Owner Sun Oil Company

Lease Name W. C. Mills Well No. 1

Office Address Box 3383, Tulsa, Oklahoma 74101

Character of Well (completed as Oil, Gas or Dry Hole) Dry

Date well completed 7-17 1969

Application for plugging filed verbal 7-17 1969

Application for plugging approved 7-17 1969

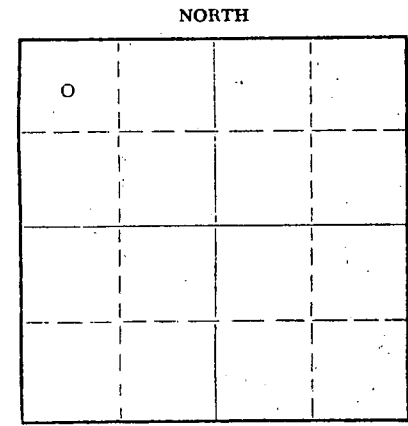
Plugging commenced 7-17 1969

Plugging completed 7-17 1969

Reason for abandonment of well or producing formation no shows

If a producing well is abandoned, date of last production 19

Was permission obtained from the Conservation Division or its agents before plugging was commenced? yes



Locate well correctly on above Section Plat

Name of Conservation Agent who supervised plugging of this well Ralph J. Warren, Pratt, Kansas

Producing formation none Depth to top Bottom Total Depth of Well 4930 Feet

Show depth and thickness of all water, oil and gas formations.

OIL, GAS OR WATER RECORDS

CASING RECORD

FORMATION	CONTENT	FROM	TO	SIZE	PUT IN	PULLED OUT
No tests				8-5/8"	295.21	None

Describe in detail the manner in which the well was plugged, indicating where the mud fluid was placed and the method or methods used in introducing it into the hole. If cement or other plugs were used, state the character of same and depth placed, from feet to feet for each plug set.

Hole full 9.6# - 9.8# mud.

Spotted 25 sack cement plug in 8-5/8" casing 211' to 295'

" 10 " " " " " " " top 40'

2 sacks cement for rathole plug.

RECEIVED
STATE CORPORATION COMMISSION
JUL 28 1969
CONSERVATION DIVISION
Wichita, Kansas

(If additional description is necessary, use BACK of this sheet)

Name of Plugging Contractor Gabbert-Jones
Address 830 Sutton Pl., Wichita, Kansas 67202

STATE OF OKLAHOMA, COUNTY OF TULSA, ss. J. H. ALLEN (employee of owner) or (owner or operator) of the above-described well, being first duly sworn on oath, says: That I have knowledge of the facts, statements, and matters herein contained and the log of the above-described well as filed and that the same are true and correct. So help me God.

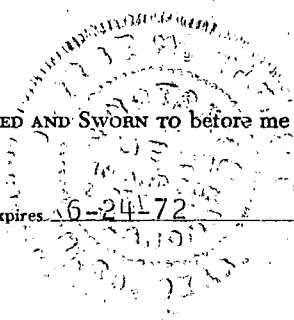
(Signature) J. H. Allen

Box 3383, Tulsa, Oklahoma 74101 (Address)

SUBSCRIBED AND SWORN TO before me this 24th day of July, 1969

My commission expires 6-24-72

George N. Watkins Notary Public.



WELL RECORD

SUN OIL COMPANY

Well Name: W. C. Mills

Location: C NW NW Sec. 34-31S-14W
Barber County, Kansas

<u>FROM:</u>	<u>TO:</u>	<u>FORMATION:</u>	
0	295	Sh. & Anhydrite	SPUD: 7-2-69
295	453	Sh.	TD: 4930' 7-16-69
453	1975	Salt & Anhydrite	D&A: 7-17-69
1975	2994	Sh. w/occ. ls. strks.	8-5/8" @ 295'/300 sx.
2994	3781	Ls. w/shale strks.	cement.
3781	3917	Sh.	
3917	4458	Ls. & Sh.	
4458	4550	<u>Miss.</u> Ls.	
4550	4686	<u>Viola</u> Ls.	
4686	4780	<u>Simpson</u> Sh., Ls., Sd.	
4780	4930	<u>Arbuckle</u> Ls.	

T.D. 4930'


RECEIVED
STATE CORPORATION COMMISSION
JUL 28 1969
7-28-69
CONSERVATION DIVISION
Wichita, Kansas

I hereby certify that the foregoing is a true and correct copy of the W. C. Mills No. 1 well log as recorded on the books of Sun Oil Company, Tulsa, Oklahoma.

J. H. Allen
J. H. Allen
Ass't. Prod. Supt.

STATE OF OKLAHOMA)
COUNTY OF TULSA)

Subscribed and sworn to before me this 24th day of July, 1969.



George H. Watkins
Notary Public

My commission expires: June 24, 1972.