

15-077-20467-00-00

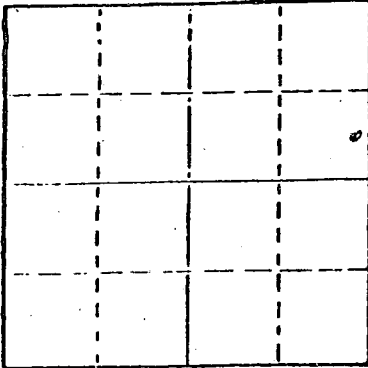
STATE OF KANSAS
STATE CORPORATION COMMISSION

WELL PLUGGING RECORD

Give All Information Completely
Make Required Affidavit
Mail or Deliver Report to
Conservation Division
State Corporation Comm.
245 North Water
Wichita, KS 67202

Harper County. Sec. 36 Twp. 33S Rge. 9W E/W
Location as "NE/CNW $\frac{1}{4}$ /SW $\frac{1}{4}$ " or footage from lines E/2 SE NE

Lease Owner White & Ellis Drilling
Lease Name Stejskal Well No. 1
Office Address 7701 E. Kellogg Suite 290 Wichita, Ks 67207
Character of Well (Completed as Oil, Gas or Dry Hole) D & A



Locate well correctly on above
Section Plat

Date Well completed 1-23 1978
Application for plugging filed 1-23 1978
Application for plugging approved 1-23 1978
Plugging commenced 1-23 1978
Plugging completed 1-23 1978
Reason for abandonment of well or producing formation D & A

If a producing well is abandoned, date of last production 19

Was permission obtained from the Conservation Division or its agents before plugging was commenced? Yes

Name of Conservation Agent who supervised plugging of this well Bill Owens
Producing formation _____ Depth to top _____ Bottom _____ Total Depth of Well _____
Show depth and thickness of all water, oil and gas formations.

OIL, GAS OR WATER RECORDS

CASING RECORD

FORMATION	CONTENT	FROM	TO	SIZE	PUT IN	PULLED OUT
Surface Pipe		-0-	259	8 5/8"	259'	None

Describe in detail the manner in which the well was plugged, indicating where the mud fluid was placed and the method or methods used in introducing it into the hold. If cement or other plugs were used, state the character of same and depth placed, from _____ feet to _____ feet for each plug set.

- Filled hole with heavy mud.
- #1 plug set @ 270' with 35 sks cement
- #2 plug set @ 40' with 12 sks cement
- #3 plug set in rat hole with 3 sks cement

RECEIVED
STATE CORPORATION COMMISSION
JAN 27 1978
CONSERVATION DIVISION
Wichita, Kansas

(If additional description is necessary, use BACK of this sheet)

Name of Plugging Contractor Sweetman Drilling, Inc.

STATE OF Kansas COUNTY OF Barton, ss.
Gary L. Hawk (employee of owner) or ~~XXXXXXXXXX~~


of the above-described well, being first duly sworn on oath, says: That I have knowledge of the facts, statements, and matters herein contained and the log of the above-described well as filed and that the same are true and correct. So help me God.

(Signature) Gary L. Hawk
P O Box 645 Great Bend, Kansas 67530
(Address)

SUBSCRIBED AND SWORN TO before me this 26th day of January, 1978

Mary Ann Schwamborn
Notary Public.

My commission expires 8-1-81



WELL LOG
Stejskal #1
E/2 SE NE 36-33S-9W
Harper County, Kansas

Name of Operator: White & Ellis Drilling, Inc.
7701 East Kellogg Suite 290
Wichita, Kansas 67207


Date Completed: January 23, 1978

<u>FROM</u>	<u>TO</u>	
0	1443	Red bed and shale
1443	3702	Lime and shale
3702	3790	Stalnaker
3790	4158	Lime and shale
4158	4522	Lime
4522		Total Depth

STATE OF KANSAS


COUNTY OF BARTON ss

Gary L. Hawk, Secretary of Sweetman Drilling, Inc., being first duly sworn on oath says: That I have knowledge of the facts, statements and matters herein contained and the log of the above described well as filed and that the same are true and correct.




Gary L. Hawk

Subscribed and sworn before me this 26th day of January, 1978.



Notary Public Barton County

My Commission Expires 8-1-81.



RECEIVED
STATION COOPERATION COMMISSION
JAN 27 1978

CONSERVATION DIVISION
Wichita, Kansas