

15-135-21301-0800

STATE OF KANSAS  
STATE CORPORATION COMMISSION

WELL PLUGGING RECORD

Give All Information Completely  
Make Required Affidavit  
Mail or Deliver Report to  
Conservation Division  
State Corporation Comm.  
245 North Water  
Wichita, KS 67202

Ness County. Sec. 1 Twp. 19S Rge. 22W E/W  
Location as "NE/CNW 1/4 SW 1/4" or footage from lines  
SW NE

Lease Owner Abercrombie Drilling, Inc.

Lease Name HERB MOORE Well No. 1

Office Address 801 Union Center, Wichita, Kansas 67202

Character of Well (Completed as Oil, Gas or Dry Hole)  
Dry Hole

Date Well completed 4-031977

Application for plugging filed (Verbally) 4-031977

Application for plugging approved (Verbally) 4-031977

Plugging commenced 4-031977

Plugging completed 4-031977

Reason for abandonment of well or producing formation

No commercial quantity of oil or gas encountered

If a producing well is abandoned, date of last production


19

Was permission obtained from the Conservation Division or its agents before plugging was commenced? Yes

Name of Conservation Agent who supervised plugging of this well Leo Massey

Producing formation    Depth to top                          Bottom                          Total Depth of Well                         

Show depth and thickness of all water, oil and gas formations.



Locate well correctly on above Section Plat

OIL, GAS OR WATER RECORDS

CASING RECORD

FORMATION	CONTENT	FROM	TO	SIZE	PUT IN	PULLED OUT
-----------	---------	------	----	------	--------	------------

Describe in detail the manner in which the well was plugged, indicating where the mud fluid was placed and the method or methods used in introducing it into the hold. If cement or other plugs were used, state the character of same and depth placed, from                          feet to                          feet for each plug set.

T.D. 4455'

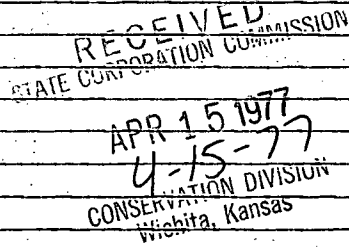
Set 1st plug at 420' with 40 sx.

2nd plug 40' solid bridge with 10 sx.

Cemented with 50/50 posmix, 2% gel.

Plug was down at 1:00 a.m. 4-03-77.

State Plugger - Leo Massey.



(If additional description is necessary, use BACK of this sheet)

Name of Plugging Contractor Abercrombie Drilling, Inc.

STATE OF Kansas COUNTY OF Sedgwick, ss.

Jack L. Partridge, Asst. Sec.-Treas. (employee of owner) or (owner or operator) of the above-described

well, being first duly sworn on oath, says: That I have knowledge of the facts, statements, and matters herein contained and the log of the above-described well as filed and that the same are true and correct. So help me God.

(Signature) Jack L. Partridge

801 Union Center, Wichita, Kansas 67202

(Address)

Subscribed and Sworn to before me this 12th day of April, 19 77

My commission expires

Kathy S. Goertz  
Kathy S. Goertz Notary Public.



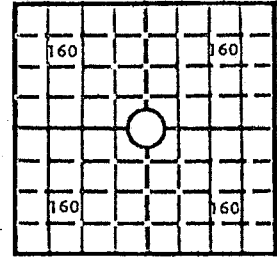
**KANSAS DRILLERS LOG**

S. 1 T. 19S R. 22W E W

Loc. SW NE

County Ness County, Ks.

640 Acres  
N



Locate well correctly  
Elev.: Gr. 2132'

DF 2135' KB 2137'

API No. 15 — 135 — 21301-0000  
County Number

Operator  
Abercrombie Drilling, Inc.

Address  
801 Union Center, Wichita, Kansas 67202

Well No. 1 Lease Name HERB MOORE

Footage Location  
feet from (N) (S) line feet from (E) (W) line

Principal Contractor Abercrombie Drilling, Inc. Geologist Earl Moore

Spud Date 3-24-77 Total Depth 4455' P.B.T.D.

Date Completed 4-03-77 Oil Purchaser

**CASING RECORD**

Report of all strings set — surface, intermediate, production, etc.

Purpose of string	Size hole drilled	Size casing set (in O.D.)	Weight lbs/ft.	Setting depth	Type cement	Sacks	Type and percent additives
Surface	12 1/4"	8 5/8"		1365'	K.B. Posmix	550	2% gel, 3% Ca. Cl.
					Common	200	3% Ca. Cl.

**LINER RECORD**

**PERFORATION RECORD**

Top, ft.	Bottom, ft.	Sacks cement	Shots per ft.	Size & type	Depth interval

Size	Setting depth	Packer set at

**ACID, FRACTURE, SHOT, CEMENT-SQUEEZE RECORD**

Amount and kind of material used	Depth interval treated

APR 15 1977  
CONSERVATION DIVISION  
Wichita, Kansas

**INITIAL PRODUCTION**

Date of first production	Producing method (flowing, pumping, gas lift, etc.)				
RATE OF PRODUCTION PER 24 HOURS	Oil	Gas	Water	Gas-oil ratio	
	bbls.	MCF	bbls.	CFPB	
Disposition of gas (vented, used on lease or sold)			Producing interval (s)		

INSTRUCTIONS: As provided in KCC Rule 82-2-125, within 90 days after completion of a well, one completed copy of this Drillers Log shall be transmitted to the State Geological Survey of Kansas, 4150 Monroe Street, Wichita, Kansas 67209. Copies of this form are available from the Conservation Division, State Corporation Commission, 3830 So. Meridian (P.O. Box 17027), Wichita, Kansas 66217. Phone AC 316-522-2206. If confidential custody is desired, please note Rule 82-2-125. Drillers Logs will be on an open file in the Oil and Gas Division, State Geological Survey of Kansas, Lawrence, Kansas 66044.

Operator		DESIGNATE TYPE OF COMP.: OIL, GAS, DRY HOLE, SWDW, ETC.:
Well No. 1	Lease Name HERB MOORE	Dry Hole
S 1 T 19S R 22W E W		


### WELL LOG

Show all important zones of porosity and contents thereof; cored intervals, and all drill-stem tests, including depth interval tested, cushion used, time tool open, flowing and shut-in pressures, and recoveries.

SHOW GEOLOGICAL MARKERS, LOGS RUN, OR OTHER DESCRIPTIVE INFORMATION.

FORMATION DESCRIPTION, CONTENTS, ETC.	TOP	BOTTOM	NAME	DEPTH
Shale & Sand	0	148	<u>SAMPLE TOPS:</u>	
Sand & Clay	148	558		
Sand & Shale	558	820	Anhydrite	1361' (+776)
Sand	820	1030	B/Anhydrite	1419' (+718)
Shale	1030	1086	Lansing	3670' (-1533)
Shale & Sand	1086	1140	B/KC	4009' (-1872)
Clay & Shale	1140	1360	Fort Scott	4163' (-2026)
Anhydrite	1360	1419	Cherokee	4183' (-2046)
Shale	1419	2507	Miss.	4405' (-2268)
Shale & Lime	2507	3839		
Lime & Shale	3839	3934	<u>ELECTRIC LOG TOPS:</u>	
Lime	3934	4277		
Lime & Shale	4277	4362	Anhydrite	1382' (+755)
Lime	4362	4455	Heebner	3618' (-1481)
Rotary Total Depth		4455	Lansing	3664' (-1527)
			Pawnee	4090' (-1953)
			Fort Scott	4171' (-2034)
			Cherokee	4196' (-2059)
			Miss.	4404' (-2267)
			RTD	4455' (-2318)
			ELTD	4451' (-2314)

USE ADDITIONAL SHEETS, IF NECESSARY, TO COMPLETE WELL RECORD.

Date Received	
	Jack L. Partridge <span style="float: right;">Signature</span>
	Assistant Secretary-Treasurer
	Title
	April 12, 1977
	Date