


STATE OF KANSAS  
STATE CORPORATION COMMISSION

Give All Information Completely  
Make Required Affidavit  
Mail or Deliver Report to:  
Conservation Division  
State Corporation Commission  
11 No. Broadway  
Wichita, Kansas

WELL PLUGGING RECORD



Barber County, Sec. 36 Twp. 32 Rge. 13 (E) (W)

Location as "NE/CNW%SW%" or footage from lines C-S/2 NW  
Lease Owner Bowers Drilling Company, Inc.  
Lease Name Lonker Well No. D  
Office Address 1434 Wichita Plaza Building  
Character of Well (completed as Oil, Gas or Dry Hole) Oil  
Date well completed \_\_\_\_\_ 19\_\_\_\_  
Application for plugging filed July 23, 19 66  
Application for plugging approved \_\_\_\_\_ 19\_\_\_\_  
Plugging commenced July 25, 19 66  
Plugging completed 5:00 am. July 28, 19 66  
Reason for abandonment of well or producing formation \_\_\_\_\_

If a producing well is abandoned, date of last production \_\_\_\_\_ 19\_\_\_\_  
Was permission obtained from the Conservation Division or its agents before plugging was commenced? Yes

Name of Conservation Agent who supervised plugging of this well Archie Elring  
Producing formation \_\_\_\_\_ Depth to top \_\_\_\_\_ Bottom \_\_\_\_\_ Total Depth of Well 4542 Feet  
Show depth and thickness of all water, oil and gas formations.


OIL, GAS OR WATER RECORDS

CASING RECORD

FORMATION	CONTENT	FROM	TO	SIZE	PUT IN	PULLED OUT
				8-5/8	290'	None
				4-1/2	4548'	None

Describe in detail the manner in which the well was plugged, indicating where the mud fluid was placed and the method or methods used in introducing it into the hole. If cement or other plugs were used, state the character of same and depth placed, from \_\_\_\_\_ feet to \_\_\_\_\_ feet for each plug set.

Dumped chat and plugged off bottom From 4548 to 4425  
Then dumped 3 sacks cement From 4425 to 4377  
Build hole down to 275  
Build wood bridge at 275  
Rock From 275 to 265  
25 sacks cement From 265 to 190  
Mud From 190 to 40  
Rock From 40 to 30  
10 sacks cement From 20 to Top



Plugged

(If additional description is necessary, use BACK of this sheet)

Name of Plugging Contractor Clarke Corporation  
Address Box 187 Medicine Lodge, Kansas

STATE OF Kansas, COUNTY OF Sedgwick, ss.  
Emil E. Bowers (employee of owner) or (owner or operator) of the above-described

well, being first duly sworn on oath, says: That I have knowledge of the facts, statements, and matters herein contained and the log of the above-described well as filed and that the same are true and correct. So help me God.


(Signature) Emil E. Bowers

1434 Wichita Plaza Wichita, Kansas  
(Address)

SUBSCRIBED AND SWORN TO before me this 12th day of August, 19 66

Elaine L. Winter Notary Public.

My commission expires May 5, 1970.



WELL LOG

COMPANY: Bowers Drilling Company, Inc.  
 CONTRACTOR: Bowers Drilling Company, Inc.  
 FARM: Lonker D #1  
 LOCATION: C S/2 NW/4 Section 36-32S-13W  
 Barber County, Kansas

COMMENCED: 4-4-63  
 COMPLETED: 4-16-63  
 ELEVATION: 1653 Derrick Floor

0 - 1340 Redbed and shale  
 1340 - 1786 Shale  
 1786 - 4439 Lime and shale  
 4439 - 4505 Mississippi Set 8-5/8" casing at 290' with  
 4505 - 4555 Lime and shale 200 sax

4 1/2" casing set at 4548 with  
 200 sax

RECEIVED  
 STATE CORPORATION COMMISSION

JUL 27 1966

CONSERVATION DIVISION  
 WICHITA, KANSAS

LOG TOPS:

Heebner	3734	Base K. C.	4290
Douglas Sand	38806	Mississippi	4447
Lansing	3920		


STATE OF KANSAS )  
 ) SS  
 COUNTY OF SEDGWICK )

I, Emil E. Bowers, do hereby certify that the above and foregoing is a true and correct copy of the log of the Lonker "D" #1, C S/2 NW/4 Section 36-32S-13W, Barber County, Kansas, as reflected by the files of Bowers Drilling Company, Inc.

Emil E. Bowers  
 Emil E. Bowers

Subscribed and sworn to before me, a Notary Public, in and for Sedgwick County, Kansas, this 24th day of April, 1963.

Donna F. Miller  
 Donna F. Miller, Notary Public



My commission expires May 1, 1966.