


STATE OF KANSAS  
STATE CORPORATION COMMISSION  
CONSERVATION DIVISION  
P. O. BOX 17027  
WICHITA, KANSAS 67217

WELL PLUGGING RECORD

Harper County, Sec 10 Twp 34S Rge 6 (E) W (W)

Location as "NE/CNW/SE/SW" or footage from lines SW NE  
Lease Owner Robinson Oil Co.  
Lease Name Christiansen A Well No. 1  
Office Address 300 West Douglas-Suite 355, Wichita, Kansas  
Character of Well (completed as Oil, Gas or Dry Hole) Dry Hole  
Date well completed 2-1 1975  
Application for plugging filed 2-1 1975  
Application for plugging approved 2-1 1975  
Plugging commenced 2-1 1975  
Plugging completed 2-1 1975  
Reason for abandonment of well or producing formation Dry Hole



Locate well correctly on above Section Plot

If a producing well is abandoned, date of last production 19  
Was permission obtained from the Conservation Division or its agents before plugging was commenced? Yes

Name of Conservation Agent who supervised plugging of this well Russ Bieberstein

Producing formation \_\_\_\_\_ Depth to top \_\_\_\_\_ Bottom \_\_\_\_\_ Total Depth of Well \_\_\_\_\_ Feet

Show depth and thickness of all water, oil and gas formations.

OIL, GAS OR WATER RECORDS

CASING RECORD

FORMATION	CONTENT	FROM	TO	SIZE	PUT IN	PULLED OUT
Surface pipe		-0-	207	8 5/8"	207	None

Describe in detail the manner in which the well was plugged, indicating where the mud fluid was placed and the method or methods used in introducing it into the hole. If cement or other plugs were used, state the character of same and depth placed, from \_\_\_\_\_ feet to \_\_\_\_\_ feet for each plug set.

Filled hole with heavy mud.

- #1 Plug set @ 200' with 25 sks. cement.
- #2 Plug set @ 40' with 10 sks. cement.
- #3 Plug set in rat hole with 2 sks. cement.

(If additional description is necessary, use BACK of this sheet)

Name of Plugging Contractor Sweetman Drilling, Inc.  
Address Box 645, Great Bend, Kansas 67530


STATE OF Kansas COUNTY OF Barton ss. Gary L. Hawk

(employee of owner) or (owner) of the above-described well, being first duly sworn on oath, says: That I have knowledge of the facts, statements, and matters herein contained and the log of the above-described well as filed and that the same are true and correct. So help me God.

(Signature) Gary L. Hawk  
Box 645, Great Bend, Kansas 67530  
(Address)

SUBSCRIBED AND SWORN TO before me this 7th day of February, 1975

My commission expires 7-10-77  
Mary Ann Schwamborn Notary Public.



RECEIVED  
STATE CORPORATION COMMISSION  
FEB 10 1975  
CONSERVATION DIVISION  
Wichita, Kansas

WELL LOG  
Christiansen A-1  
SW NE 10-34S-6W  
Harper County, Kansas

Name of Operator: Robinson Oil Co.  
300 West Douglas, Suite 355  
Wichita, Kansas 67202


Date Completed: February 1, 1975

<u>FROM</u>	<u>TO</u>	
0	780	Red bed and shale
780	1029	Shale
1029	3562	Lime and shale
3562	3620	Sand
3620	3837	Lime and shale
3837	4550	Lime
4550		Total Depth

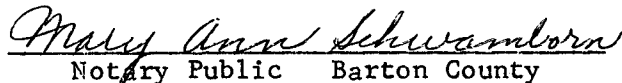
STATE OF KANSAS

COUNTY OF BARTON ss


Gary L. Hawk, Secretary of Sweetman Drilling, Inc., being first duly sworn on oath says: That I have knowledge of the facts, statements and matters herein contained and the log of the above described well as filed and that the same are true and correct.

  
Gary L. Hawk

Subscribed and sworn before me this 7th day of February, 1975.

  
Notary Public Barton County

My Commission Expires 7-10-77



RECEIVED  
STATE CORPORATION COMMISSION  
FEB 10 1975  
CONSERVATION DIVISION  
Wichita, Kansas