


Give All Information Completely
Make Required Affidavit
Mail or Deliver Report to:
Conservation Division
State Corporation Commission
212 No. Market
Wichita, Kansas

WELL PLUGGING RECORD

Ness County, Sec. 26 Twp. 19 Rge. 22 (E) W (W)

Location as "NE/CNW%SW%" or footage from lines NE SE SE
Lease Owner Rains & Williamson Oil Co., Inc.
Lease Name Gillig Well No. #1
Office Address 1425 Wichita Plaza Wichita, Kansas
Character of Well (completed as Oil, Gas or Dry Hole) Dry Hole
Date well completed _____ 19____
Application for plugging filed April 18 1969
Application for plugging approved April 21 1969
Plugging commenced May 12 1969
Plugging completed 3:00 P. M. May 17 1969
Reason for abandonment of well or producing formation _____



Locate well correctly on above Section Plat

If a producing well is abandoned, date of last production _____ 19____
Was permission obtained from the Conservation Division or its agents before plugging was commenced? Yes

Name of Conservation Agent who supervised plugging of this well Leo Massey
Producing formation _____ Depth to top _____ Bottom _____ Total Depth of Well _____ Feet
Show depth and thickness of all water, oil and gas formations.

OIL, GAS OR WATER RECORDS

CASING RECORD

FORMATION	CONTENT	FROM	TO	SIZE	PUT IN	PULLED OUT
				8 5/8	314	none
				5 1/2	4395	2794

Describe in detail the manner in which the well was plugged, indicating where the mud fluid was placed and the method or methods used in introducing it into the hole. If cement or other plugs were used, state the character of same and depth placed, from _____ feet to _____ feet for each plug set.

5 - 12 - 69 Sanded back to 4320. Mixed and dumped 5 sx Portland cement, from 4320 to 4280.
5 - 17 - 69 Globe Oil Well Cementing Co. mixed and pumped 10 sx of gel and 2 sx of hulls. Released plug and pumped 130 sx of cement (containing 4% gel) down 8 5/8 casing.
Completed job at 3:00 P. M.

RECEIVED
STATE CORPORATION COMMISSION
6-2-69
JUN 2 1969
CONSERVATION DIVISION
Wichita, Kansas

(If additional description is necessary, use BACK of this sheet)

Name of Plugging Contractor Russ Casing Pulling, Inc.
Address P. O. Box 1082 Great Bend, Kansas 67530

STATE OF _____, COUNTY OF _____, ss. _____ (employee of owner) or (owner or operator) of the above-described well, being first duly sworn on oath, says: That I have knowledge of the facts, statements, and matters herein contained and the log of the above-described well as filed and that the same are true and correct. So help me God.


(Signature) Wilson Rains

(Address) _____

Subscribed and sworn to before me this 29th day of May, 1969

My commission expires March 26, 1972

Janice L. Becker
Notary Public.



ROTARY DRILLING LOG

15135-20230-0000

Operator: Rains & Williamson
Oil Co., Inc.
GILLIG #1
150' NE of SE SE
26-19S-22W
Ness County, Kansas

Contractor: Rains & Williamson
Oil Co., Inc.
Commenced: 2-4-69
Completed: 2-15-69
Casing: 8-5/8" @ 314' w/175
sacks cement.
5-1/2" @ 4395' w/
125 sx. salt sat.
common cement.

Formations


Surface Clay and Shale	190'
Shale	315'
Blue & Grey Shale	740'
Shale and Red Bed	950'
Sand	1155'
Shale	1504'
Anhydrite	1545'
Anhydrite and Shale	1630'
Shale	2325'
Shale and Lime	2520'
Lime and Shale	2740'
Shale	3005'
Shale and Lime	3250'
Shale	3450'
Shale and Lime	3690'
Lime and Shale	3860'
Lime	3995'
Lime and Shale	4078'
Lime	4196'
Lime and Shale	4268'
Lime	4406'
Rotary Total Depth	4406'

RECEIVED
STATE CORPORATION COMMISSION
APR 21 1969
CONSERVATION DIVISION
Wichita, Kansas

We certify the above log is true
and correct to the best of our
knowledge and belief.

RAINS & WILLIAMSON OIL CO., INC.

Wilson Rains
Wilson Rains



Subscribed and sworn to before me, a Notary Public within and for the
State of Kansas, County of Sedgwick, this 18th day of February, 1969.

Sherry Gish
Sherry Gish Notary Public

My Commission Expires 6-30-71