

STATE OF KANSAS
STATE CORPORATION COMMISSION

Give All Information Completely
Make Required Affidavit
Mail or Deliver Report to:
Conservation Division
State Corporation Commission
212 North Market, Insurance Bldg.
Wichita, Kansas

15.135.30162-0000

WELL PLUGGING RECORD

NESS

County. Sec. 36 Twp. 19S Rge. 22 (E) W(W)

Location as "NE/CNW&SW&" or footage from lines 510' F/NL & 660' F/WL OF SW/4

Lease Owner SINCLAIR OIL AND GAS COMPANY

Lease Name ANNA M. WILLIAMS

Well No. 4

Office Address ROUTE NO. 1 - GREAT BEND, KANSAS 67530

Character of Well (completed as Oil, Gas or Dry Hole) DRY HOLE

Date well completed DECEMBER 10, 19 65

Application for plugging filed DECEMBER 1, 19 65

Application for plugging approved 19

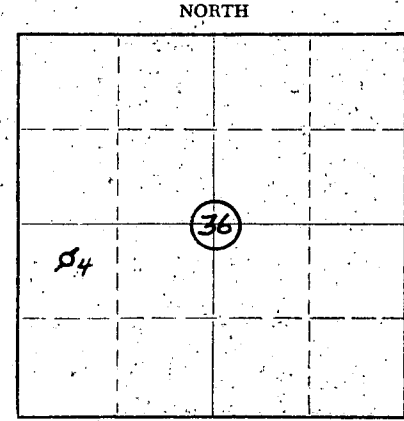
Plugging commenced DECEMBER 10, 19 65

Plugging completed DECEMBER 10, 19 65

Reason for abandonment of well or producing formation DRY HOLE TEST IN MISSISSIPPI LIME FORMATION

If a producing well is abandoned, date of last production 19

Was permission obtained from the Conservation Division or its agents before plugging was commenced? YES



Locate well correctly on above Section Plat

Name of Conservation Agent who supervised plugging of this well MR. GILBERT LEIKER

Producing formation MISSISSIPPI LIME Depth to top 4393 Bottom 4422 Total Depth of Well 4422 Feet

Show depth and thickness of all water, oil and gas formations.

OIL, GAS OR WATER RECORDS

CASING RECORD

FORMATION	CONTENT	FROM	TO	SIZE	PUT IN	PULLED OUT
MISSISSIPPI LIME	WATER	4393	4422	8-5/8"	1497'	-

Describe in detail the manner in which the well was plugged, indicating where the mud fluid was placed and the method or methods used in introducing it into the hole. If cement or other plugs were used, state the character of same and depth placed, from _____ feet to _____ feet for each plug set.

MUDDING HOLE FROM T.D. 4422' TO 600'. SPOTTED WOODEN PLUG @ 600'. CEMENT PLUG 20 SACKS FROM 600' TO 540'. MUD FROM 540' TO 300' - 1/4 SACK HULLS. WOODEN PLUG @ 300'. CEMENT PLUG 20 SACKS FROM 300' TO 240' - MUD FROM 240' TO 40' 1/2 SACK HULLS. WOODEN PLUG @ 40' AND 10 SACK CEMENT PLUG FROM 40' TO SURFACE. COMPLETED PLUGGING AND ABANDONING ANNA M. WILLIAMS WELL NO. 4 AS PER INSTRUCTIONS GIVEN BY KANSAS CORPORATION COMMISSION STATE PLUGGING AGENT, MR. GILBERT LEIKER, VICTORIA, KANSAS, ON DECEMBER 10, 1965.

RECEIVED
STATE CORPORATION COMMISSION

DEC 13 1965
12-13-65
CONSERVATION DIVISION
WICHITA, KANSAS

(If additional description is necessary, use BACK of this sheet)

Name of Plugging Contractor. LEBEN DRILLING COMPANY

Address BOX 486 - GREAT BEND, KANSAS 67530

STATE OF KANSAS, COUNTY OF BARTON, ss.
H. A. WEINLAND (employee of owner) or (owner or operator) of the above-described

well, being first duly sworn on oath, says: That I have knowledge of the facts, statements, and matters herein contained and the log of the above-described well as filed and that the same are true and correct. So help me God.


(Signature) H. A. Weinland

ROUTE NO. 1 - GREAT BEND, KANSAS 67530
(Address)

SUBSCRIBED AND SWORN to before me this 11TH day of DECEMBER, 19 65

JULY 14, 1969

Kenneth L. Adams
Notary Public.



15-135-30162-0000

DRILLER'S LOG

COMPANY: Sinclair Oil & Gas Company
 CONTRACTOR: LEBEN DRILLING, INC.
 FARM: ANNA WILLIAMS #4
 LOCATION: 510' from North Line &
 660' from West Line of SW $\frac{1}{4}$
 Section 36-19S-22W
 NESS COUNTY, KANSAS
 COMMENCED: 11-30-65
 COMPLETED: 12-11-65

0	100	Surface Soil, Shale
100	220	Shale
220	360	Sand
360	730	Shale
730	925	Shale, Shells
925	1128	Sand
1128	1259	Red Rock Sand
1259	1487	Shale, Shells
1487	1524	Anhydrite
1524	1708	Shale
1708	1988	Shale, Shells
1988	2385	Shale, Lime
2385	2809	Lime, Shale
2809	3170	Shale, Lime
3170	3390	Lime
3390	3585	Shale, Lime
3585	3748	Lime, Shale
3748	4422	Lime
	<u>4422</u>	<u>RTD - D. & A.</u>

RECEIVED
STATE CORPORATION COMMISSION

DEC 14 1965

CONSERVATION DIVISION
WICHITA, KANSAS


Set 8 5/8" new surface casing @ 1496' cemented with 700 sacks Posmix
2% cc 2% Gel

I, Leslie Kite, do hereby certify that the above and foregoing is a true and correct copy of the log of the Anna Williams #4 well, located 510' from North Line and 660' from West Line of Southwest Quarter of Section 36, Township 19 South, Range 22 West, Ness County, Kansas, as reflected by the records of Leben Drilling, Inc.

Leslie Kite
Leslie Kite

STATE OF KANSAS)
) SS
COUNTY OF BARTON)

Subscribed and sworn to before me, a Notary Public, in and for Barton County, Kansas, this 13th day of December, 1965.



Ulanda Nichols
Ulanda Nichols

My Commission Expires:
April 1, 1967