

15-135-20399-0000

STATE OF KANSAS  
STATE CORPORATION COMMISSION

Form CP-4

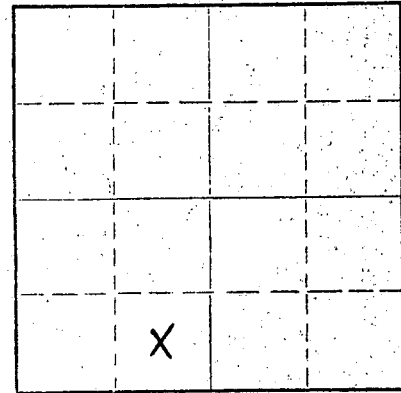
Give All Information Completely  
Make Required Affidavit  
Mail or Deliver Report to:  
Conservation Division  
State Corporation Commission  
212 No. Market  
Wichita, Kansas 67202

WELL PLUGGING RECORD

Ness County, Sec. 24 Twp. 19 Rge. 22 (E) W (W)

Location as "NE/CNW/SW" or footage from lines C SE SW  
Lease Owner Pickrrell Drlg. Co., Wichita, Ks. 67202  
Lease Name Gillig 'B' Well No# 2  
Office Address 705 Fourth National Bank Bldg. Wichita, Kansas  
Character of Well (completed as Oil, Gas or Dry Hole) Dry Hole  
Date well completed 19  
Application for plugging filed January 20 19 71  
Application for plugging approved January 20 19 71  
Plugging commenced January 20 19 71  
Plugging completed January 23 19 71  
Reason for abandonment of well or producing formation Dry Hole

If a producing well is abandoned, date of last production 19  
Was permission obtained from the Conservation Division or its agents before plugging was commenced? Yes



Locate well correctly on above Section Plat

Name of Conservation Agent who supervised plugging of this well Leo Massey  
Producing formation Depth to top Bottom Total Depth of Well 4410 Feet  
Show depth and thickness of all water, oil and gas formations.

OIL, GAS OR WATER RECORDS

CASING RECORD

FORMATION	CONTENT	FROM	TO	SIZE	PUT IN	PULLED OUT
				8 5/8	277	None
				5 1/2	4398	3301

Describe in detail the manner in which the well was plugged, indicating where the mud fluid was placed and the method or methods used in introducing it into the hole. If cement or other plugs were used, state the character of same and depth placed, from feet to feet for each plug set.

January 20, 1971 Plugged off bottom. Dumped sand to 4350'. Mixed and dumped 5 sx of cement to 4310'.  
January 23, 1971 Plugged off top. Globe Oil Well Cementing Co. mixed and pumped down 8 5/8" surface casing; 2 sx of hulls, 20 sx of gel, 1 sx of hulls, 100 sx of cement displaced with 10 barrels of water. Released plug and mixed and pumped 20 sx of cement.

RECEIVED  
STATE CORPORATION COMMISSION  
FEB 16 1971  
CONSERVATION DIVISION  
Wichita, Kansas


(If additional description is necessary, use BACK of this sheet)

Name of Plugging Contractor RUSS CASING PULLING, INC.  
Address P. O. Box 1082 Great Bend, Kansas 67530

STATE OF Kansas, COUNTY OF Sedgwick, ss.  
Dale M. Robinson (employee of owner) or (owner or operator) of the above-described well, being first duly sworn on oath, says: That I have knowledge of the facts, statements and matters herein contained and the log of the above described well as filed and that the same are true and correct. So help me God.

(Signature) Dale M. Robinson  
705 Fourth National Bank Bldg., Wichita, Kansas  
(Address)

SUBSCRIBED AND SWORN TO before me this 15th day of February, 1973



Esther Lamone  
Notary Public.

My commission expires January 19, 1973

Casing manual  
W 13 12/30/70

ROTARY DRILLING LOG

15 135 20399 0000

COMPANY: Pickrell Drilling Company  
705 Fourth National Bank Building  
Wichita, Kansas 67202

Rotary Drilling Commenced 12/14/70

Rotary Drilling Completed 12/24/70

LOCATION: Gillig "B" No. 2, C SE SW Section 24-19S-22W  
Ness County, Kansas

CONTRACTOR: **PICKRELL DRILLING COMPANY**  
Wichita, Kansas

CASING RECORD: Run 13 Jts. 8-5/8" surface casing set @ 277' KB. Cemented with 150 sacks. Completed 7:45 P.M. Circulated.

Ran 141 Jts. 5-1/2" casing set @ 4398'. Cemented w/125 sacks pozmix w/4% gel + 35 sacks common. Plug Down 9:15 A.M. December 24, 1970.

LOG

(Figures indicate bottom of formation — measurements from top of rotary bushing.)


40	Clay, Post Rock	
120	Post Rock	C.F.S.
277	Shale & Shells	4305
680	Shale	4377
760	Red Bed & Shale	4395
930	Shale	4402
1170	Sand	4410
1493	Shale	
1527	Anhydrite	
2230	Shale	S.L.M.
2450	Shale & Lime	Strap 4234.95
2575	Lime	Board 4234.57
2850	Lime & Shale	.38 Difference
2990	Shale	
3335	Shale & Lime	
3470	Lime & Shale	
3630	Shale & Sandy Lime	Slope Tests
3735	Sandy Lime & Shale	2000
3820	Shale & Lime	2500
3930	Lime & Shale	3000
4010	Lime	3500
4090	Lime & Shale	4000
4160	Shale & Lime	
4255	Lime & Shale	
4325	Lime & Shale Lime	
4377	Lime & Shale	
4410	Mississippian, RTD	

RECEIVED  
STATE CORPORATION COMMISSION  
JAN 20 1971  
CONSERVATION DIVISION  
Wichita, Kansas

The undersigned, C. W. Sebitts, Attorney-in-Fact for PICKRELL DRILLING COMPANY, hereby certifies in behalf of said Company, that the above is a true and correct log of the formation encountered in drilling the above well as reflected by the Daily Drilling Reports.

PICKRELL DRILLING COMPANY  
By [Signature]  
C. W. Sebitts Attorney-in-Fact

STATE OF KANSAS }  
COUNTY OF SEDGWICK } ss.:



On this 30th day of December, 1970, before me the undersigned, a Notary Public, in and for the County and State aforesaid, personally appeared C. W. Sebitts, to me known to be the identical person who subscribed the name of PICKRELL DRILLING COMPANY to the foregoing instrument as its Attorney-in-Fact and acknowledged to me that he executed the same as his free and voluntary act and deed, and as the free and voluntary act and deed of such company, for the uses and purposes therein set forth.

Given under my hand and seal of office the day and year last above written.

My commission expires: January 19, 1973

[Signature]  
Esther Lamone Notary Public