

1535-20292-0000

STATE OF KANSAS
STATE CORPORATION COMMISSION

Form CP-4

Give All Information Completely
Make Required Affidavit
Mail or Deliver Report to:
Conservation Division
State Corporation Commission
212 No. Market
Wichita, Kansas

WELL PLUGGING RECORD

Ness County. Sec. 24 Twp. 19 Rge. 22W (E) (W)

Location as "NE/CNW/SW" or footage from lines 140' North of C NW NE

Lease Owner Donald C. Slawson

Lease Name Schaben 'B' Well No. 1

Office Address Suite 408 One Twenty Building-Wichita, Kansas 67202

Character of Well (completed as Oil, Gas or Dry Hole) Dry Hole

Date well completed October 21, 19 69

Application for plugging filed October 21, 19 69

Application for plugging approved October 21, 19 69

Plugging commenced October 21, 19 69

Plugging completed October 21, 19 69

Reason for abandonment of well or producing formation Dry Hole

If a producing well is abandoned, date of last production 19

Was permission obtained from the Conservation Division or its agents before plugging was commenced? Yes

Name of Conservation Agent who supervised plugging of this well Leo Massey-Box 582-Hays, Kansas

Producing formation Depth to top Bottom Total Depth of Well 4380 Feet

Show depth and thickness of all water, oil and gas formations.

OIL, GAS OR WATER RECORDS

CASING RECORD

FORMATION	CONTENT	FROM	TO	SIZE	PUT IN	PULLED OUT
		0	420'	8 5/8"	X	

Describe in detail the manner in which the well was plugged, indicating where the mud fluid was placed and the method or methods used in introducing it into the hole. If cement or other plugs were used, state the character of same and depth placed, from feet to feet for each plug set.

Plug at 650'; cemented with 50 sx Pozmix, 6% gel

Plug at 400'; cemented with 25 sx cement

Plug @40'; cemented with 10 sx cement

2 sx in rat hole

RECEIVED
STATE CORPORATION COMMISSION
NOV 4 1969
CONSERVATION DIVISION
Wichita, Kansas

(If additional description is necessary, use BACK of this sheet)

Name of Plugging Contractor Slawson Drilling Company, Inc.

Address Suite 408 One Twenty Building - Wichita, Kansas 67202

STATE OF KANSAS, COUNTY OF SEDGWICK, ss.

DONALD C. SLAWSON (employee of owner) or (owner or operator) of the above-described well, being duly sworn on oath, says: That I have knowledge of the facts, statements, and matters herein contained and the log of the above-described well as filed and that the same are true and correct. So help me God.

(Signature) [Signature]

Suite 408 One Twenty Bldg-Wichita, Kansas (Address)


Subscribed and sworn to before me this 31st day of October, 1969

[Signature] Linda R. Sparr

Linda R. Sparr

Notary Public.

My commission expires May 15, 1971



15135.20292-0000

WELL LOG

Company: Donald C. Slawson
 Suite 408 One Twenty Building
 Wichita, Kansas 67202

Lease: Schaben 'B' #1
 140' North of C NW NE, Sec. 24-19-22W
 Ness County, Kansas

Total Depth: 4380' Elevation: 2219 K.B.

Contractor: Slawson Drilling Company, Inc.

Commenced: October 11, 1969

Completed: October 21, 1969


Casing: 8 5/8" at 420' with 275 sx cement

0-340	Clay, Shale, etc.
340-1450	Shale & Shells
1450-1484	Anhydrite
1484-1712	Shale & Shells
1712-2290	Shale & Lime
2290-3841	Lime & Shale
3841-4380	Lime
4380	Total Depth

RECEIVED
 STATE CORPORATION COMMISSION
 NOV 4 1969
 CONSERVATION DIVISION
 Wichita, Kansas


STATE OF KANSAS)
) SS:
 COUNTY OF SEDGWICK)

I, Donald C. Slawson, of the Slawson Drilling Company, Inc., upon oath state that the above and foregoing is a true and correct copy of the log of the Schaben 'B' #1 well.



 DONALD C. SLAWSON

Subscribed and sworn to before me this 31st day of October, 1969.





 Linda R. Sparr, Notary Public

My Commission Expires:
 May 15, 1971