

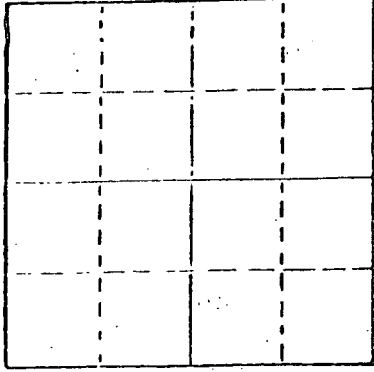
STATE OF KANSAS
STATE CORPORATION COMMISSION

WELL PLUGGING RECORD

Give All Information Completely
Make Required Affidavit
Mail or Deliver Report to
Conservation Division
State Corporation Comm.
245 North Water
Wichita, KS 67202

Ness County. Sec. 31 Twp. 19S Rge. 22W E/W
Location as "NE/CNW $\frac{1}{4}$ SW $\frac{1}{4}$ " or footage from lines
C SE NE

Lease Owner Woolsey Petroleum Corporation
Lease Name Schneider Well No. 1
Office Address Suite 400, 300 West Douglas, Wichita, Kansas
Character of Well (Completed as Oil, Gas or Dry Hole)
Dry hole



Locate well correctly on above
Section Plot

Date Well completed December 8, 1978
Application for plugging filed December 8, 1978
Application for plugging approved December 8, 1978
Plugging commenced December 8, 1978
Plugging completed December 8, 1978
Reason for abandonment of well or producing formation
Dry hole

If a producing well is abandoned, date of last production
19

Was permission obtained from the Conservation Division or
its agents before plugging was commenced? yes

Name of Conservation Agent who supervised plugging of this well Leo Massey
Producing formation _____ Depth to top _____ Bottom _____ Total Depth of Well 4495'
Show depth and thickness of all water, oil and gas formations.

OIL, GAS OR WATER RECORDS

CASING RECORD

FORMATION	CONTENT	FROM	TO	SIZE	PUT IN	PULLED OUT
				8-5/8"	498'	--

Describe in detail the manner in which the well was plugged, indicating where the mud fluid
was placed and the method or methods used in introducing it into the hold. If cement or other
plugs were used, state the character of same and depth placed, from _____ feet to
_____ feet for each plug set.

Mud to 500', 50 sacks cement
Mud to 250', 25 sacks cement
Mud to 40', plug, 4 sack hulls, 10 sacks cement

RECEIVED
STATE CORPORATION COMMISSION

DEC 21 1978

CONSERVATION DIVISION
Wichita, Kansas

(If additional description is necessary, use BACK of this sheet)

Name of Plugging Contractor _____

STATE OF KANSAS COUNTY OF SEDGWICK, ss.


Donald E. Hunt (employee of owner) ~~or (owner) or (operator)~~
of the above-described well, being first duly sworn on oath, says: That I have knowledge of
the facts, statements, and matters herein contained and the log of the above-described well
as filed and that the same are true and correct. So help me God.

(Signature) Donald E. Hunt
Suite 250, 200 West Douglas, Wichita, Kansas
(Address)

Subscribed and sworn to before me this 20th day of December, 1978

Kathleen L. Durbin
Kathleen L. Durbin, Notary Public.

My commission expires January 4, 1981



IMPORTANT
Kans. Geo. Survey request
samples on this well.

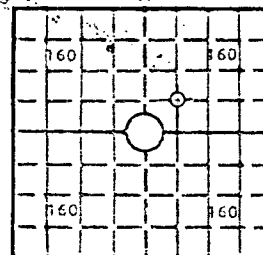
KANSAS DRILLERS LOG

S. 31 T. 19 R. 22 ^N/_W

Loc. C SE NE

County Ness

640 Acres
N



Locate well correctly

Elev.: Gr. 2268'

DF _____ KB 2277'

API No. 15 — 135 — 21,532 - 6000
County Number

Operator
Woolsey Petroleum Corp.

Address
300 W. Douglas, Suite 400 Wichita, Kansas 67202

Well No. # 1 Lease Name Schneider

Footage Location C SE NE
feet from (N) (S) line feet from (E) (W) line

Principal Contractor Dunne-Gardner Petroleum, Inc. Geologist Ralph White

Spud Date 11-28-78 Total Depth 4495' RTD P.B.T.D.

Date Completed 12-08-78 Oil Purchaser

CASING RECORD

Report of all strings set — surface, intermediate, production, etc.

Purpose of string	Size hole drilled	Size casing set (in O.D.)	Weight lbs/ft.	Setting depth	Type cement	Sacks	Type and percent additives
Surface	12 1/4"	8-5/8"	20	493'	Light Class "A"	150 175	3% cal. chl. 3% cal. chl.

LINER RECORD

PERFORATION RECORD

Top, ft.	Bottom, ft.	Sacks cement	Shots per ft.	Size & type	Depth interval

TUBING RECORD

Size	Setting depth	Packer set at

ACID, FRACTURE, SHOT, CEMENT SQUEEZE RECORD

Amount and kind of material used	Depth interval treated

INITIAL PRODUCTION

Date of first production	Producing method (flowing, pumping, gas lift, etc.)				
RATE OF PRODUCTION PER 24 HOURS	Oil bbls.	Gas MCF	Water bbls.	Gas-oil ratio	CFPB
Disposition of gas (vented, used on lease or sold)			Producing interval(s)		

RECEIVED
 STATE CORPORATION COMMISSION
 DEC 29 1978
 CONSERVATION DIVISION
 Wichita, Kansas

INSTRUCTIONS: As provided in KCC Rule 82-2-125, within 90 days after completion of a well, one completed copy of this Drillers Log shall be transmitted to the State Geological Survey of Kansas, 4150 Monroe Street, Wichita, Kansas 67209. Copies of this form are available from the Conservation Division, State Corporation Commission, 3830 So. Meridian (P.O. Box 17027), Wichita, Kansas 66217. Phone AC 316-522-2206. If confidential custody is desired, please note Rule 82-2-125. Drillers Logs will be on open file in the Oil and Gas Division, State Geological Survey of Kansas, Lawrence, Kansas 66044.

DESIGNATE TYPE OF COMP.: OIL, GAS, DRY HOLE, SWDW, ETC.:

Dry Hole

Operator

Woolsey Petroleum Corporation

Well No.

1

Lease Name

Schneider

S 31 T 19S R 22 ^K/_W

WELL LOG


Show all important zones of porosity and contents thereof; cored intervals, and all drill-stem tests, including depth interval tested, cushion used, time tool open, flowing and shut-in pressures, and recoveries.

SHOW GEOLOGICAL MARKERS, LOGS RUN, OR OTHER DESCRIPTIVE INFORMATION.

FORMATION DESCRIPTION, CONTENTS, ETC.	TOP	BOTTOM	NAME	DEPTH
Shale	0	259		
Sand	259	281		
Shale	281	500		
Shale-shells	500	972		
Blaine	972	983		
Shale	983	1025		
Sand	1025	1081		
Red bed shales with sand	1081	1428		
Red bed shales with lime	1428	1770		
Lime and shale	1770	3780		
Lime	3780	4029		
Lime and shale	4029	4090		
Lime	4090	4352		
Lime and sand	4352	4430		
Lime	4430	4495		
Rotary total depth	4495			

USE ADDITIONAL SHEETS, IF NECESSARY, TO COMPLETE WELL RECORD.

Date Received



Signature

Operations Manager

Title

December 27, 1978

Date

Woolsey Petroleum Corporation

#1 Schneider
Ness County, Kansas

C SE NE
Sec. 31-T19S-R22W

Contr: Dunne-Gardner Petroleum, Inc.

Elev: 2277'KB

Comm: 11-28-78

Comp: 12-8-78

IP: D & A

Casing: 8-5/8" 500'/325 sxs.

<u>Log Tops</u>	<u>Depth</u>	<u>Datum</u>
Stone Corral	1520	(+ 757)
Heebner	3746	(-1469)
Toronto	3762	(-1485)
Lansing	3793	(-1516)
Base Kansas City	4141	(-1864)
Pawnee	4236	(-1959)
Ft. Scott	4308	(-2031)
Cherokee	4332	(-2055)
Mississippian	4442	(-2165)
Log Total Depth	4485	(-2208)

DST #1 4298-4330'

45-45-60-90

Rec. 15' SWM

IFP 32-42#

ISIP 63#

FFP 42-42#

FSIP 63#

BHT 114^oF

DST #2 4377-4435'

45-45-60-90

Rec. 15' M

IFP 53-53#

ISIP 526#

FFP 53-53#

FSIP 526#

BHT 114^oF

DST #3 4447-4495'

45-60-45-90

Rec. 1050' SGMW

IFP 53-358#

ISIP 1418#

FFP 358-505#

FSIP 1418#

BHT 128^oF

RECEIVED
STATE CORPORATION COMMISSION

DEC 29 1978

CONSERVATION DIVISION
Wichita, Kansas