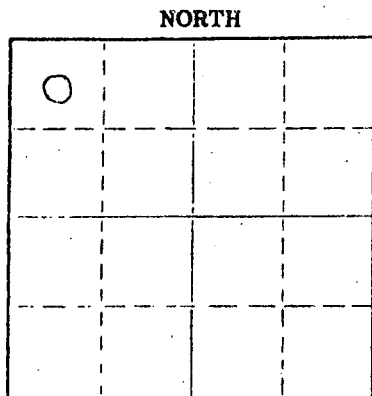


STATE OF KANSAS  
STATE CORPORATION COMMISSION  
CONSERVATION DIVISION  
P. O. BOX 17027  
WICHITA, KANSAS 67217

FORM CP-4

WELL PLUGGING RECORD



Locate well correctly on above Section Plot

Barber County, Sec. 31 Twp. 31S Rgc. (E) 14W(W)  
Location as "NE/CNW&SW" or footage from lines. C NE NE  
Lease Owner National Development Company  
Lease Name Mills Well No. 1  
Office Address 1313 Union National Bldg, Wichita, Kansas 67202  
Character of Well (completed as Oil, Gas or Dry Hole) Dry Hole  
Date well completed October 11 1975  
Application for plugging filed October 10 1975  
Application for plugging approved October 10 1975  
Plugging commenced October 10 1975  
Plugging completed October 11 1975  
Reason for abandonment of well or producing formation Dry Hole

If a producing well is abandoned, date of last production None 19  
Was permission obtained from the Conservation Division or its agents before plugging was commenced? Yes

Name of Conservation Agent who supervised plugging of this well Russell Beverstein  
Producing formation \_\_\_\_\_ Depth to top \_\_\_\_\_ Bottom \_\_\_\_\_ Total Depth of Well 4854 Feet  
Show depth and thickness of all water, oil and gas formations.

OIL, GAS OR WATER RECORDS CASING RECORD

FORMATION	CONTENT	FROM	TO	SIZE	PUT IN	PULLED OUT
		0	295	8 5/8	288 37	None

Describe in detail the manner in which the well was plugged, indicating where the mud fluid was placed and the method or methods used in introducing it into the hole. If cement or other plugs were used, state the character of same and depth placed, from \_\_\_\_\_ feet to \_\_\_\_\_ feet for each plug set.

Set 8 5/8" casing 28# Set @ 295 KB Cemented with 315 sx. common with 2% gel, 3% CC, 1/4# GloSal Cement.

PLUGGED: Mud to 250, 1/2 sx hulls, 25 sx cement. Mud to 40, 1/2 sx in rathole, 2 sx in mousehole. Completed @ 3:00 AM 10-11-75

RECEIVED STATE CORPORATION COMMISSION

OCT 17 1975 10-17-75

Name of Plugging Contractor (If additional description is necessary, use BACK of this sheet) DaMac Drilling Company, Inc.  
Address Box 1164, Great Bend, Kansas 67530  
CONSERVATION DIVISION WICHITA, KANSAS


STATE OF Kansas COUNTY OF Barton, ss.

(employee of owner) or (owner or operator) of the above-described well, being first duly sworn on oath, says: That I have knowledge of the facts, statements, and matters herein contained and the log of the above-described well as filed and that the same are true and correct. So help me God.

(Signature) Matthew J. McKown  
Box 1164, Great Bend, Kansas 67530  
(Address)

SUBSCRIBED AND SWORN TO before me this 16th day of October, 1975.

My commission expires 11-11-78  
Notary Public.



# WELL LOG

COMPANY National Development Company

SEC. 31 T. 31S R. 14W

FARM Mills

NO. 1

LOC. NE NE

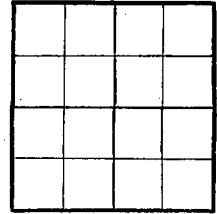
TOTAL DEPTH 4854

COUNTY Barber County, Ks.

COMM. 9/28/75

COMP. 10/11/75

CONTRACTOR DaMac Drilling Co., Inc.



CASING 8 5/8 @ 295 KB

ELEVATION

PRODUCTION P & A

FIGURES INDICATE BOTTOM OF FORMATIONS

0	295	Sand, Clay & Shells
295	1140	Red Bed & Shale
1140	1795	Lime & Shale
1795	2180	Shale
2180	4537	Lime & Shale
4537	4854	Lime
	4854	RTD


RECEIVED  
STATE CORPORATION COMMISSION

OCT 17 1975  
10-17-75  
CONSERVATION DIVISION  
Wichita, Kansas

State of Kansas }  
County of Barton } ss

I, Reta Ridling of DaMac Drilling Company, Inc.

upon oath state the above and foregoing is a true and correct copy of the log of the Mill well.



Reta G. Ridling

Subscribed and sworn to before me this 16th day of October 1975

My Commission Expires: 11-11-78

Donald Sloop  
NOTARY PUBLIC