

15-007-10176-0000

STATE OF KANSAS
STATE CORPORATION COMMISSION

Give All Information Completely
Make Required Affidavit
Mail or Deliver Report to:
Conservation Division
State Corporation Commission
800 Bitting Building
Wichita, Kansas

WELL PLUGGING RECORD

Barber

County. Sec. 16 Twp. 31 Rge. 14W (E) (W)

Location as "NE/CNW $\frac{1}{4}$ SW $\frac{1}{4}$ " or footage from lines NE $\frac{1}{4}$ NW $\frac{1}{4}$ NW

Lease Owner Bishop Oil Company

Lease Name Skinner

Well No. D-1

Office Address 316 Brown Bldg., -Wichita, Kansas

Character of Well (completed as Oil, Gas or Dry Hole) Oil and Gas

Date well completed July 10 19 48

Application for plugging filed September 26 19 50

Application for plugging approved September 26 19 50

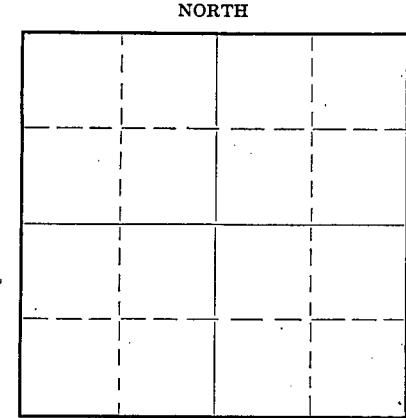
Plugging commenced 10-7-50 19

Plugging completed 10-9-50 19

Reason for abandonment of well or producing formation no longer commercialy profitable.

If a producing well is abandoned, date of last production Approx. March 18 19 50

Was permission obtained from the Conservation Division or its agents before plugging was commenced? Yes



Locate well correctly on above Section Plat

Name of Conservation Agent who supervised plugging of this well Stough

Producing formation NAQUOKETA Depth to top 4345 Bottom 4391 Total Depth of Well 4391 Feet

Show depth and thickness of all water, oil and gas formations.


OIL, GAS OR WATER RECORDS

CASING RECORD

Formation	Content	From	To	Size	Put In	Pulled Out
				5-1/2" OD		3016'
				10" OD	800'	

Describe in detail the manner in which the well was plugged, indicating where the mud fluid was placed and the method or methods used in introducing it into the hole. If cement or other plugs were used, state the character of same and depth placed, from _____ feet to _____ feet for each plug set.

Mudded hole to 3585' and set 10' rock bridge.
Ran 5 sacks cement, mudded hole to 250' and set rock bridge. Ran 25 sacks cement and mudded hole to 30'. Ran 10 sacks cement on top. Well Completed.



(If additional description is necessary, use BACK of this sheet)

Correspondence regarding this well should be addressed to E. D. Rodgers
Address Chase, Kansas

STATE OF Kansas, COUNTY OF Sedgwick, ss.

Donald I. Lawless (employee of owner) or (owner or operator) of the above-described well, being first duly sworn on oath, says: That I have knowledge of the facts, statements, and matters herein contained and the log of the above-described well as filed and that the same are true and correct. So help me God.


(Signature)

Donald I. Lawless
Bishop Oil Co. Wichita, Kansas
(Address)

SUBSCRIBED AND SWORN to before me this 21 day of November, 19 50

My commission expires 3/27/54

22-7377-s 4-49-10M



Notary Public.

FARM NAME: No. 1 Skinner "D"
 COMPANY: Bishop Oil Company and
 J.M. Huber Corporation.
 COMMENCED: 9-13-46
 COMPLETED: 10-31-46
 CONTRACTOR: J.M. Huber Corporation.

LOCATION: NE NW NW
 Sec. 16-31S-14W
 Barber County,
 Kansas.

PRODUCTION: Gas gauged 14,000
 MCF

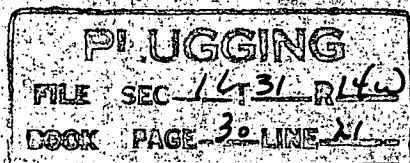
CASING USED: 15" 121' 300 sx
 10" 765' 150 sx

Sand & gravel	75
Red beds, shale & shells	420
Shale & shells	550
Red beds, shale & shells	765
Shale & shells	1075
Salt, shale & shells	1375
Shale & shells	1480
Salt, shale & shells	1515
Shale & shells	1570
Lime streaks, shale & shells	1695
Lime & shale	2155
Cherty Lime	2185
Lime & shale	2545
Shale & lime shells	2670
Shale	2780
Shale & lime	3040
Lime	3175
Broken lime & shale	3375
Lime & shale	3435
Lime	3575
Shale	3635
Shale & sand	3730
Shale	3760
Lime & shale	3975
Lime	4060
Lime & shale	4095
Lime	4175
Shale & lime streaks	4205
Lime & shale	4270
Cherty lime & shale	4295
Shale	4340
Shale & lime	4375
Total Depth	4375

SAMPLE TOPS

Black shale	3578
Douglas sand	3646-83
Lansing	3772
Maquoketa	4345-75

Drilled plug with hole loaded,
 ran tubing and unloaded hole.
 Gauged 1,000 MCF natural. 5,000
 acid, gauged 6,000 MCF. 10,000
 acid and after blowing 3 hours,
 gauged 12,000 MCF. SI 12 hrs,
 10 minute blow down gauged
 19,200 MCF. After 15 minute
 blow down gauged 16,000 MCF.
 After 20 minute blow down,
 gauged 13,900 MCF. Complete.



RECEIVED
 STATE CORPORATION COMMISSION
 9-26-50
 SEP 26 1950

CONSERVATION DIVISION
 Wichita, Kansas