


15-135-21261-0000

STATE OF KANSAS
STATE CORPORATION COMMISSION

WELL PLUGGING RECORD

Give All Information Completely
Make Required Affidavit
Mail or Deliver Report to
Conservation Division
State Corporation Comm.
245 North Water
Wichita, KS 67202

Ness County. Sec. 12 Twp. 20 Rge. 22W E/W
Location as "NE/CNW $\frac{1}{4}$ /SW $\frac{1}{4}$ " or footage from lines
145' N SW NW
Lease Owner Vincent Oil Company
Lease Name mc Fadden Well No. 1
Office Address 901 Union Center Building
Character of Well (Completed as Oil, Gas or Dry Hole)
Dry Hole
Date Well completed 10/29/76 19
Application for plugging filed 10/29/76 19
Application for plugging approved 10/29/76 19
Plugging commenced 10/29/76 19
Plugging completed 10/29/76 19
Reason for abandonment of well or producing formation



Locate well correctly on above Section Plat

If a producing well is abandoned, date of last production 19

Was permission obtained from the Conservation Division or its agents before plugging was commenced? Yes

Name of Conservation Agent who supervised plugging of this well Leo F. Massey
Producing formation Depth to top Bottom Total Depth of Well 4460
Show depth and thickness of all water, oil and gas formations.

OIL, GAS OR WATER RECORDS

CASING RECORD

FORMATION	CONTENT	FROM	TO	SIZE	PUT IN	PULLED OUT
	Surface	0	464'	8-5/8	yes	no

Describe in detail the manner in which the well was plugged, indicating where the mud fluid was placed and the method or methods used in introducing it into the hold. If cement or other plugs were used, state the character of same and depth placed, from feet to feet for each plug set.

Plug at 500' with 70 sacks
Plug at 200' with 20 sacks
Bridge & plug at 40' with 10 sacks
2 sacks in rathole
Job complete 5:20 p.m. 10/29/76

RECEIVED
STATE CORPORATION COMMISSION

NOV 09 1976

CONSERVATION DIVISION
Wichita, Kansas

(If additional description is necessary, use BACK of this sheet)

Name of Plugging Contractor Slawson Drilling Company, Inc.

STATE OF Kansas COUNTY OF Sedgwick ss.

Rene Stucky (employee of owner) or (owner or operator) of the above-described well, being first duly sworn on oath, says: That I have knowledge of the facts, statements, and matters herein contained and the log of the above-described well as filed and that the same are true and correct. So help me God.

(Signature)

Rene M. Stucky

408 One Twenty Building, Wichita 67202


(Address)

SUBSCRIBED AND SWORN to before me this 6th day of November 1976

My commission expires January 17, 1977

Mary Lou Taylor
Mary Lou Taylor

Notary Public



DRILLERS LOG

15.135 . 71261-0000

OPERATOR Vincent Oil Corporation
 901 Union Center Building
 Wichita, Kansas 67202

LEASE McFadden No.1
 145' N SW NW Sec. 12-20S-22W
 Ness County, Kansas

CONTRACTOR Slawson Drilling Company
 408 One Twenty Building
 Wichita, Kansas 67202

COMMENCED 10/21/76

COMPLETED 10/29/76

RTD 4460'

CASING: 457.50' used 8-5/8" set at 464' with 300 sx cement

0' to 470' Clay & Sand
 470' to 846' Shale
 846' to 855' Blaine
 855' to 935' Shale
 935' to 1147' Sand
 1147' to 1503' Shale
 1503' to 1540' Anhydrite
 1540' to 2065' Shale & Shells
 2065' to 2710' Shale & Lime
 2710' to 3405' Lime & Shale
 3405' to 4105' Shale & Lime
 4105' to 4330' Lime
 4330' to 4460' Lime & Shale
 4460' RTD

STATE OF KANSAS

COUNTY OF SEDGWICK


I, Rene Stucky of the Slawson Drilling Company, Inc. upon oath state that the above and foregoing is a true and correct copy of the log of the McFadden No.1 well.

Rene M. Stucky
 Rene Stucky

Subscribed and sworn to me on November 6, 1976

Mary Lou Taylor
 Mary Lou Taylor, Notary

My commission expires January 17, 1977



RECEIVED
 STATE CORPORATION COMMISSION

NOV 09 1976

CONSERVATION DIVISION
 Wichita, Kansas