


STATE OF KANSAS  
STATE CORPORATION COMMISSION

## WELL PLUGGING RECORD

Give All Information Completely  
Make Required Affidavit  
Mail or Deliver Report to  
Conservation Division  
State Corporation Comm.  
245 North Water  
Wichita, KS 67202



Locate well correctly on above  
Section Plot

Ness County, Sec. 11 Twp. 20 Rge. 22 E/W  
Location as "NE/CNW1SW1" or footage from lines  
C SE SW

Lease Owner Vincent Oil Corporation  
Lease Name Schwein 'C' Well No. 1  
Office Address 239 O.W. Garvey Bldg., Wichita 67202  
Character of Well (Completed as Oil, Gas or Dry Hole) Dry Hole

Date Well completed 11/28/78 19  
Application for plugging filed 11/28/78 19  
Application for plugging approved 11/28/78 19  
Plugging commenced 11/28/78 19  
Plugging completed 11/28/78 19  
Reason for abandonment of well or producing formation

If a producing well is abandoned, date of last production 19

Was permission obtained from the Conservation Division or  
its agents before plugging was commenced? Yes

Name of Conservation Agent who supervised plugging of this well Leo Massey  
Producing formation Depth to top Bottom Total Depth of Well  
Show depth and thickness of all water, oil and gas formations. 4395 T.D.

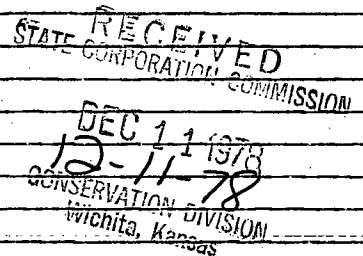
## OIL, GAS OR WATER RECORDS

## CASING RECORD

FORMATION	CONTENT	FROM	TO	SIZE	PUT IN	PULLED OUT
	Surface	0	286	8-5/8	yes	no

Describe in detail the manner in which the well was plugged, indicating where the mud fluid was placed and the method or methods used in introducing it into the hold. If cement or other plugs were used, state the character of same and depth placed, from feet to feet for each plug set.

Bottom plug at 550' with 50 sacks  
Second plug at 300' with 25 sacks  
Solid bridge @ 40' with 10 sacks  
Job complete at 6:45 a.m. 11/28/78



(If additional description is necessary, use BACK of this sheet)

Name of Plugging Contractor Slawson Drilling Company, Inc.


STATE OF Kansas COUNTY OF Sedgwick, ss.  
James C. Remsberg (employee of owner) or (owner or operator)  
of the above-described well, being first duly sworn on oath, says: That I have knowledge of the facts, statements, and matters herein contained and the log of the above-described well as filed and that the same are true and correct. So help me God.

(Signature) James C. Remsberg  
James C. Remsberg  
200 Douglas Building, Wichita, 67202  
(Address)

SUBSCRIBED AND SWORN TO before me this 9 day of December, 1978

Mary Lou Taylor  
Mary Lou Taylor Notary Public.

My commission expires January 17, 1981



DRILLERS LOG

15-135-215 38 0000

OPERATOR: Vincent Oil Corporation  
230 O. W. Garvey Building  
Wichita, Kansas 67202

LEASE: Schwein 'C' No. 1  
C SE SW Sec. 11-20S-22W  
Ness County, Kansas

CONTRACTOR: Slawson Drilling Company, Inc.  
200 Douglas Building  
Wichita, Kansas 67202

COMMENCED: 11/18/78

COMPLETED: 11/28/78

RTD: 4395'


SURFACE CASING: 8-5/8" at 486' with 275 sx

0' to 495' Shale & Shells (12 1/4" Surface Hole)  
495' to 1500' Shale & Shells  
1500' to 2310' Shale  
2310' to 3642' Shale & Lime  
3642' to 3805' Lime & Shale  
3805' to 4160' Shale & Lime  
4160' to 4222' Lime & Shale  
4222' to 4395' Shale & Lime  
RTD 4395'

STATE OF KANSAS

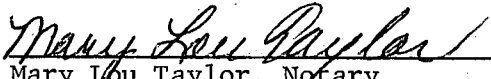
COUNTY OF SEDGWICK

I, James C. Remsberg, of the Slawson Drilling Company, Inc.  
hereby state that the above is an accurate copy of the Schwein 'C' No. 1  
log for Vincent Oil Corporation.

  
James C. Remsberg

RECEIVED  
STATE CORPORATION COMMISSION

Subscribed and sworn to me this 9th day of December 1978

  
Mary Lou Taylor, Notary

DEC 11 1978

CONSERVATION DIVISION  
Wichita, Kansas

My commission expires January 17, 1981

