


STATE OF KANSAS  
STATE CORPORATION COMMISSION

WELL PLUGGING RECORD

Give All Information Completely  
Make Required Affidavit  
Mail or Deliver Report to  
Conservation Division  
State Corporation Comm.  
245 North Water  
Wichita, KS 67202

Ness County. Sec. 10 Twp. 20S Rge. 22W E/W  
Location as "NE/CNW 1/4 SW 1/4" or footage from lines  
C NE SE SE

Lease Owner Woolsey Petroleum Corporation  
Lease Name Shanks Well No. 1  
Office Address Suite 400, 300 W. Douglas, Wichita, KS 67202  
Character of Well (Completed as Oil, Gas or Dry Hole)



Locate well correctly on above  
Section Plat

DRY HOLE

Date Well completed February 8, 1981  
Application for plugging filed February 8, 1981  
Application for plugging approved February 8, 1981  
Plugging commenced February 8, 1981  
Plugging completed February 8, 1981

Reason for abandonment of well or producing formation  
DRY HOLE

If a producing well is abandoned, date of last production  
19

Was permission obtained from the Conservation Division or  
its agents before plugging was commenced? YES

Name of Conservation Agent who supervised plugging of this well Duane Rankin  
Producing formation \_\_\_\_\_ Depth to top \_\_\_\_\_ Bottom \_\_\_\_\_ Total Depth of Well 4,460'  
Show depth and thickness of all water, oil and gas formations.


OIL, GAS OR WATER RECORDS

CASING RECORD

| FORMATION | CONTENT | FROM | TO | SIZE   | PUT IN | PULLED OUT |
|-----------|---------|------|----|--------|--------|------------|
|           |         |      |    | 8-5/8" | 675'   |            |
|           |         |      |    |        |        |            |
|           |         |      |    |        |        |            |
|           |         |      |    |        |        |            |

Describe in detail the manner in which the well was plugged, indicating where the mud fluid was placed and the method or methods used in introducing it into the hold. If cement or other plugs were used, state the character of same and depth placed, from \_\_\_\_\_ feet to \_\_\_\_\_ feet for each plug set.

Mud to 1,000', 70 sx cement  
Mud to 650', 30 sx cement  
Mud to 40', plug 1/4 sx hulls  
10 sx cement  
5 sx in rathole




(If additional description is necessary, use BACK of this sheet)

Name of Plugging Contractor \_\_\_\_\_

STATE OF Kansas COUNTY OF Sedgwick, ss.  
Donald E. Hunt (employee of owner) or (~~owner or operator~~)  
of the above-described well, being first duly sworn on oath, says: That I have knowledge of the facts, statements, and matters herein contained and the log of the above-described well as filed and that the same are true and correct. So help me God.

(Signature) Donald E. Hunt  
Suite 250, 200 West Douglas, Wichita, Kansas  
(Address)



SUBSCRIBED AND SWORN TO before me this 13th day of February, 1981  
My commission expires January 20, 1985  
Kathleen L. Greger Notary Public.

DRILLERS LOG

#1 SHANKS  
C NE SE SE Section 10-20S-22W  
Ness County, Kansas

OPERATOR: WOOLSEY PETROLEUM CORPORATION  
Suite 400, 300 West Douglas  
Wichita, Kansas 67202

CONTRACTOR: DUNNE-GARDNER PETROLEUM, INC.  
Suite 250, 200 West Douglas  
Wichita, Kansas 67202

COMMENCED: January 30, 1981

COMPLETED: February 8, 1981

CASING RECORD: 8-5/8" @ 675' w/350 sx

| <u>FROM</u> | <u>TO</u> | <u>DESCRIPTION</u>     |
|-------------|-----------|------------------------|
| 0           | 315       | Shale, shells and sand |
| 315         | 683       | Shale and lime         |
| 683         | 1355      | Sand, shale and shells |
| 1355        | 1483      | Shale                  |
| 1483        | 1525      | Anhydrite              |
| 1525        | 1945      | Shale                  |
| 1945        | 3165      | Lime and shale         |
| 3165        | 3312      | Lime                   |
| 3312        | 4007      | Lime and shale         |
| 4007        | 4435      | Lime                   |
| 4435        | 4460      | Lime and shale         |
| 4460        |           | Rotary total depth     |

STATE OF KANSAS )  
                          ) ss  
COUNTY OF SEDGWICK)

I hereby certify that the above is a true and correct log to the best of my knowledge and belief.

Donald E. Hunt  
Donald E. Hunt

RECEIVED  
CONSERVATION COMMISSION  
FEB 17 1981  
CONSERVATION DIVISION  
Wichita, Kansas

Subscribed and sworn to before me this 13th day of February, 1981.

My appointment expires:  
January 20, 1985

Kathleen S. Greger  
Notary Public

