

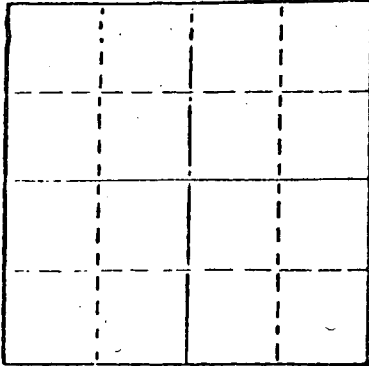
STATE OF KANSAS
STATE CORPORATION COMMISSION

WELL PLUGGING RECORD

Give All Information Completely
Make Required Affidavit
Mail or Deliver Report to
Conservation Division
State Corporation Comm.
245 North Water
Wichita, KS 67202

Ness County. Sec. 22 Twp. 19S Rge. 22 ~~NE~~W
Location as "NE/CNW $\frac{1}{4}$ /SW $\frac{1}{4}$ " or footage from lines
E/2 SE NE

Lease Owner Mack Oil Co.
Lease Name Rahm Well No. #3
Office Address 908 Union Center, Wichita, Kansas 67202
Character of Well (Completed as Oil, Gas or Dry Hole)
Dry Hole



Locate well correctly on above
Section Plat

Date Well completed 4-30-80 19
Application for plugging filed 4-30-80 19
Application for plugging approved 4-30-80 19
Plugging commenced 4-30-80 19
Plugging completed 4-30-80 19
Reason for abandonment of well or producing formation
Commercial quantities of oil not found
If a producing well is abandoned, date of last production 19

Was permission obtained from the Conservation Division or
its agents before plugging was commenced? Yes

Name of Conservation Agent who supervised plugging of this well Marion Schmidt
Producing formation Depth to top Bottom Total Depth of Well 4430'
Show depth and thickness of all water, oil and gas formations.

OIL, GAS OR WATER RECORDS

CASING RECORD

FORMATION	CONTENT	FROM	TO	SIZE	PUT IN	PULLED OUT
				8 5/8"	374'	None

Describe in detail the manner in which the well was plugged, indicating where the mud fluid
was placed and the method or methods used in introducing it into the hold. If cement or other
plugs were used, state the character of same and depth placed, from _____ feet to
_____ feet for each plug set.

- Plug @ 780' w/70 sx.
- Plug @ 360' w/20 sx.
- Plug @ 40' w/10 sx.
- Rat Hole 5 sx.


(If additional description is necessary, use BACK of this sheet)

Name of Plugging Contractor Rains & Williamson Oil Co., Inc.

STATE OF Kansas COUNTY OF Sedgwick, ss.
Wilson Rains, President of Rains & Williamson Oil Co., Inc. (employee of owner) or (owner or operator)
of the above-described well, being first duly sworn on oath, says: That I have knowledge of
the facts, statements, and matters herein contained and the log of the above-described well
as filed and that the same are true and correct. So help me God.

(Signature) Wilson Rains
435 Page Court, 220 W. Douglas, Wichita, Ks. 67202
(Address)

SUBSCRIBED AND SWORN TO before me this 2 day of May, 19 80.



My commission expires 10-4-83

Juanita M. Green
Notary Public.
MAY 16 1980
CONSERVATION DIVISION
Wichita, Kansas

DRILLER'S LOG

15-13S-21779-0000

COMPANY: Mack Oil Co.

SEC. 22 T. 19S R. 22W

WELL NAME: Rahm #3

LOC. E/2 SE NE

COUNTY: Ness

RIG NO. #8

TOTAL DEPTH 4430'

ELEVATION

COMMENCED: 4-19-80

COMPLETED: 4-30-80

CONTRACTOR: Rains & Williamson Oil Co., Inc.

CASING RECORD:

SURFACE: 8 5/8" @ 374' w/220 sx. common, 2% gel, 3% cc.

PRODUCTION: D&A

LOG

(Figures Indicate Bottom of Formations)

Sand & Shale	570
Shale & Shells	730
Redbed	941
Sand, Clay & Shale	1500
Shale	2179
Lime & Shale	2535
Shale & Lime	2700
Lime & Shale	3042
Shale & Lime	3207
Lime & Shale	3465
Shale & Lime	3583
Lime & Shale	3732
Shale & Lime	3974
Lime & Shale	4060
Shale & Lime	4145
Lime & Shale	4221
Lime	4430
<u>ROTARY TOTAL DEPTH</u>	<u>4430</u>

RECEIVED
STATE CORPORATION COMMISSION

MAY 16 1980

CONSERVATION DIVISION
Wichita, Kansas

STATE OF Kansas)

COUNTY OF Sedgwick)


SS:

I, Wilson Rains, President of Rains & Williamson Oil Co., Inc.

upon oath state that the above and foregoing is a true and correct copy of the log of the

Rahm #3 well.

Wilson Rains
Wilson Rains



Subscribed and sworn to before me this 2 day of May, 1980.

My Appointment Expires:

10-4-83

Juanita M. Green
Juanita M. Green