

15-135-20305-0000


STATE OF KANSAS
STATE CORPORATION COMMISSION

Form CP-4

WELL PLUGGING RECORD

Give All Information Completely
Make Required Affidavit
Mail or Deliver Report to:
Conservation Division
State Corporation Commission
211 No. Broadway
Wichita, Kansas

NORTH



Locate well correctly on above
Section Plat

Ness County. Sec. 19 Twp. 19 Rge. 22W (E) (W)
Location as "NE/CNW/SW" or footage from lines SE/4 NW/4
Lease Owner Mull Drilling Co., Inc.
Lease Name Mull Well No. #1
Office Address 1625 Wichita Plaza, Wichita, Kansas
Character of Well (completed as Oil, Gas or Dry Hole) Dry hole
Date well completed December 21, 1969
Application for plugging filed December 21, 1969
Application for plugging approved December 21, 1969
Plugging commenced December 21, 1969
Plugging completed December 21, 1969
Reason for abandonment of well or producing formation Dry hole

If a producing well is abandoned, date of last production 19
Was permission obtained from the Conservation Division or its agents before plugging was commenced? Yes

Name of Conservation Agent who supervised plugging of this well Leo Massey
Producing formation Depth to top Bottom Total Depth of Well 4400 Feet
Show depth and thickness of all water, oil and gas formations.


OIL, GAS OR WATER RECORDS

CASING RECORD

FORMATION	CONTENT	FROM	TO	SIZE	PUT IN	PULLED OUT
		0	291'	8 5/8"		

Describe in detail the manner in which the well was plugged, indicating where the mud fluid was placed and the method or methods used in introducing it into the hole. If cement or other plugs were used, state the character of same and depth placed, from feet to feet for each plug set.

Plugged through drill pipe @ 600' with 70 sacks cement.
Plugged through drill pipe @ 270' with 20 sacks cement.
Plugged through drill pipe @ 40' with 10 sacks cement.



Name of Plugging Contractor Chief Drilling Co., Inc.
Address Suite 905 Century Plaza, Wichita, Kansas

STATE OF KANSAS, COUNTY OF SEDGWICK, ss.
Tom Wesselowski (employee of owner) or (owner or operator) of the above-described

well, being first sworn on oath, says: That I have knowledge of the facts, statements, and matters herein contained and the log of the above described well as filed and that the same are true and correct. So help me God.

(Signature) Tom Wesselowski
Suite 905 Century Plaza, Wichita
(Address)



Subscribed and sworn to before me this 22nd day of December, 1969
Betty Brandt
Notary Public.

15.135.20365.0000

WELL LOG

Mull Drilling Co., Inc.
1625 Wichita Plaza
Wichita, Kansas

#1 Mull
SE/4 NW/4 Sec. 19-19-22W
Ness County, Kansas

Contractor: Chief Drilling Co., Inc.
Suite 905 Century Plaza
Wichita, Kansas

Commenced: 12-10-69
Completed: 12-21-69

Casing Record: Set 282' @ 291' with 165 sacks cement.

FORMATION	FROM	TO
Clay & Post Rock	0	100
Sand Strks & shale	100	1488
Anhydrite	1488	1535
Shale & shells	1535	2130
Shale & lime strks.	2130	2710
Lime	2710	2765
Shale & lime	2765	4198
Lime	4198	4230
Lime & shale	4230	4309
Lime	4309	4325
Lime, shale & chert	4325	4360
Cherty shale	4360	4400
Total depth	4400	

RECEIVED
STATE CORPORATION COMMISSION
DEC 24 1969
CONSERVATION DIVISION
Wichita, Kansas

STATE OF KANSAS, COUNTY OF SEDGWICK) ss:


I hereby certify that the above is a true and correct copy of the Driller's Log of the well drilled in the SE/4 of the NW/4 of Section 19-19S-22W, Ness County, Kansas, to the best of my knowledge and belief.

CHIEF DRILLING CO., INC.



Thomas G. Wesselowski, Vice-President

Subscribed and sworn to before me this 22nd day of December, 1969.


Betty Brandt, Notary Public

MY COMMISSION EXPIRES:
May 9, 1971